

Source: Nearmap. <https://www.nearmap.com/us/en>

Case # 262-2024 - 5201 Ewing Lane

PD Rezone & Plan



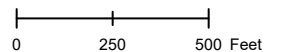
- Columbia City Limit
- City Zoning
- City Property
- Parcels

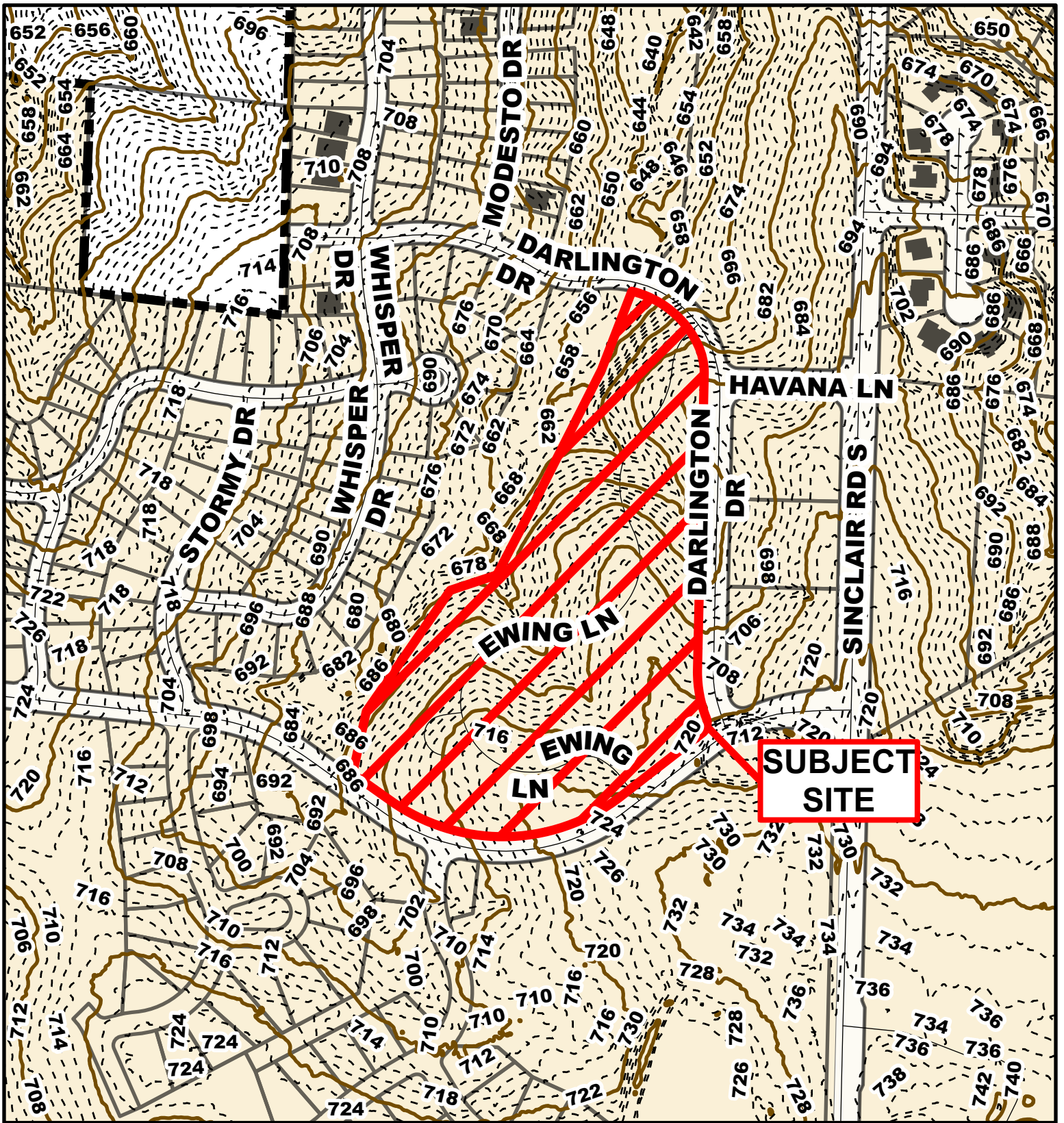


Parcel Data Source: Boone County Assessor

Created by The City of Columbia - Community Development Department

2024 Imagery: NearMap

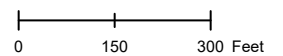


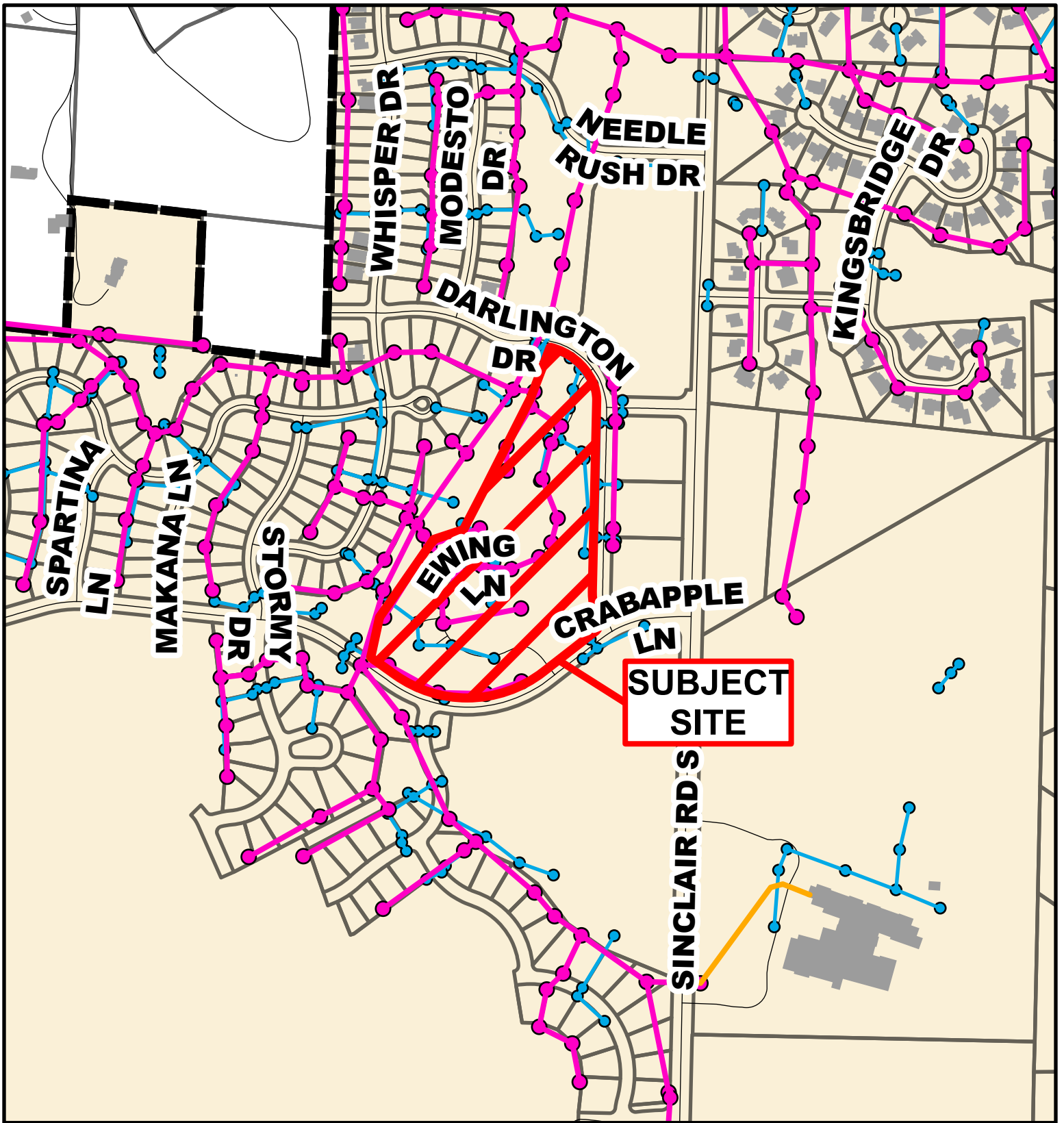


Case # 262-2024 - 5201 Ewing Lane PD Rezone & Plan



- 10 Foot Contour Lines
- City of Columbia
- 2 Foot Contour Lines
- Parcels





Case # 262-2024 - 5201 Ewing Lane

PD Rezone & Plan



- City Sanitary Line
- City Storm Lines
- Private Sanitary Line
- Parcels
- Columbia City Limit

