



Source: Nearmap. <https://www.nearmap.com/us/en>

Case # 98-2025 - 2301 Primrose Drive, Unit 7D **STR Conditional Use Permit**

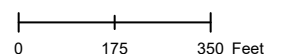


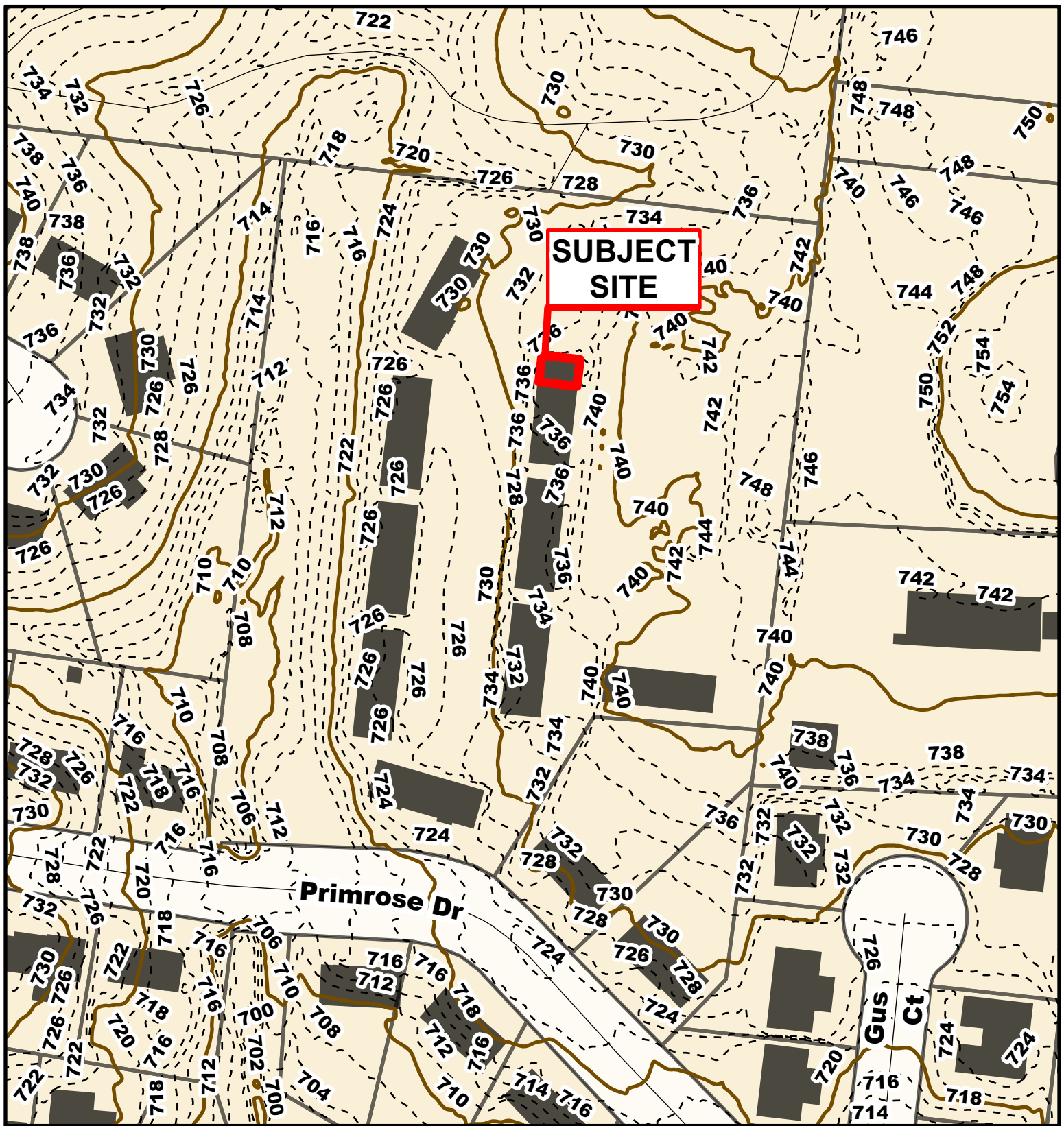
City Zoning Parcels

Parcel Data Source: Boone County Assessor

Created by The City of Columbia - Community Development Department

2022 Imagery: NearMap



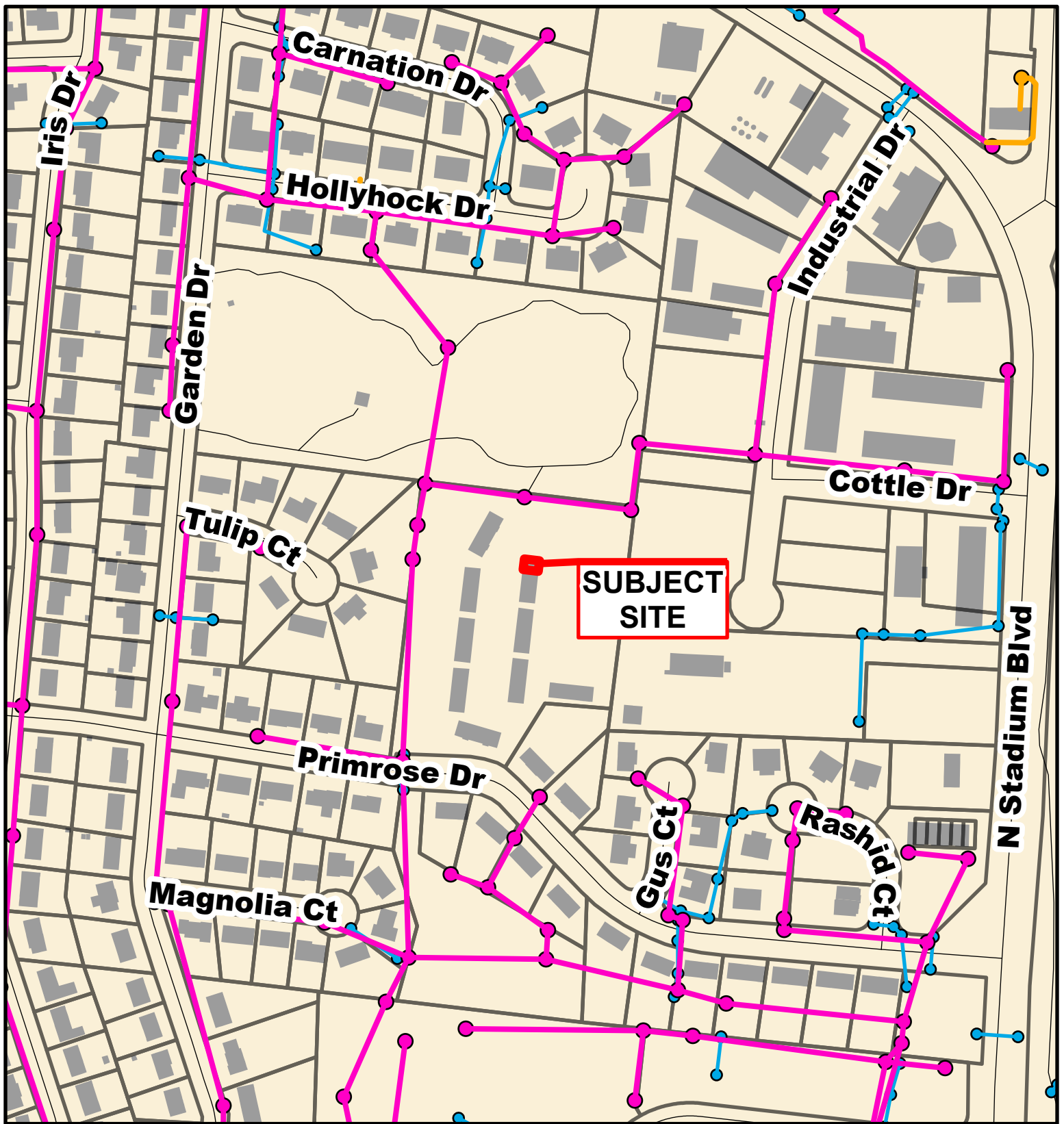


Case # 98-2025 - 2301 Primrose Drive, Unit 7D **STR Conditional Use Permit**



— 10 Foot Contour Lines □ Parcels
 - - - 2 Foot Contour Lines





Case # 98-2025 - 2301 Primrose Drive, Unit 7D
STR Conditional Use Permit



Parcel Data Source: Boone County Assessor
Created by The City of Columbia - Community Development Department

- City Sanitary Line
- City Storm Lines
- Private Sanitary Line
- Parcels

