

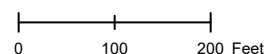
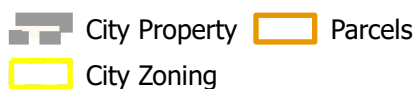
Case # 235-2025 - 317 Victoria Drive

STR Conditional Use Permit

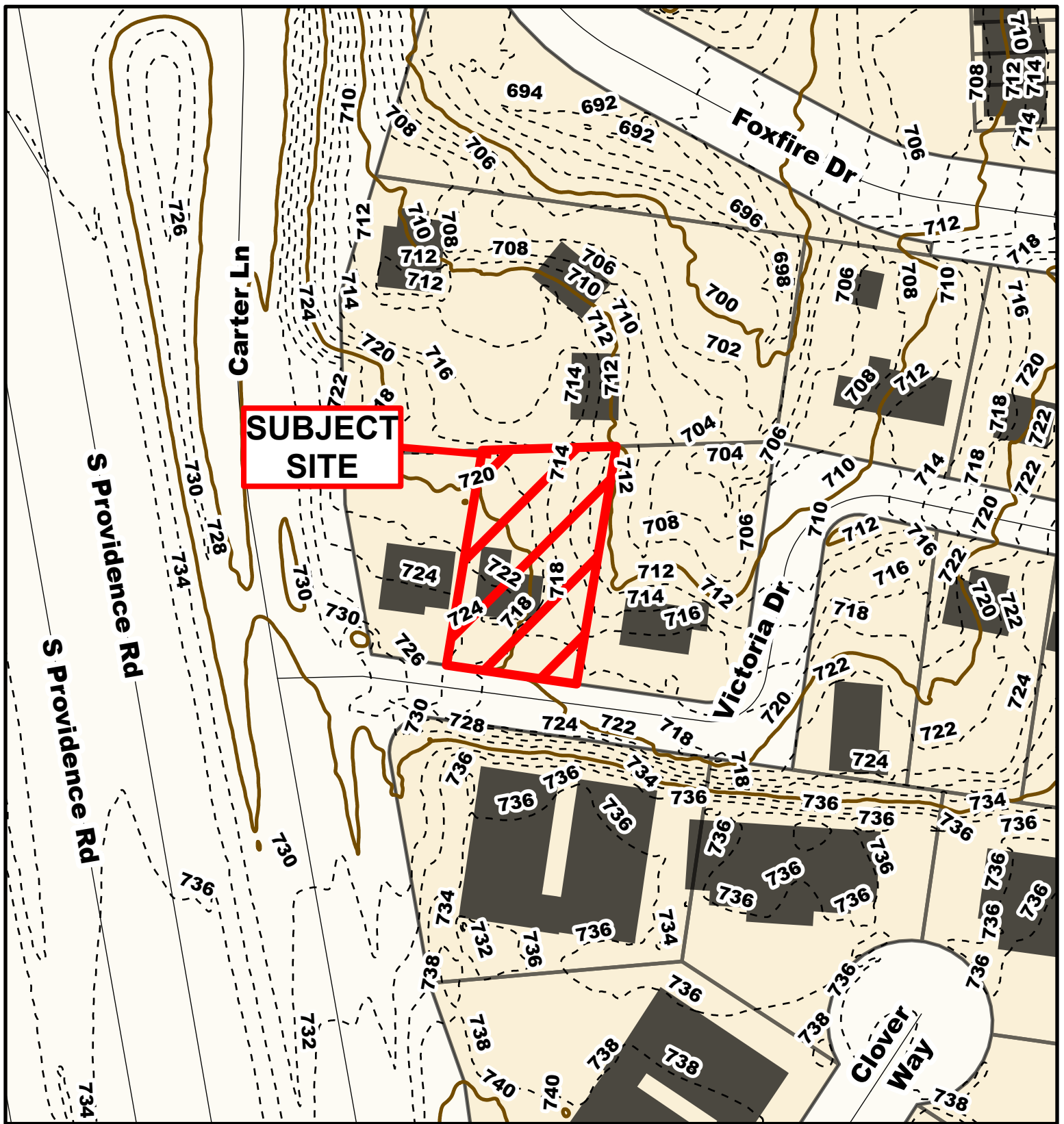


Parcel Data Source: Boone County Assessor

Created by The City of Columbia - Community Development Department



2024 Imagery: NearMap



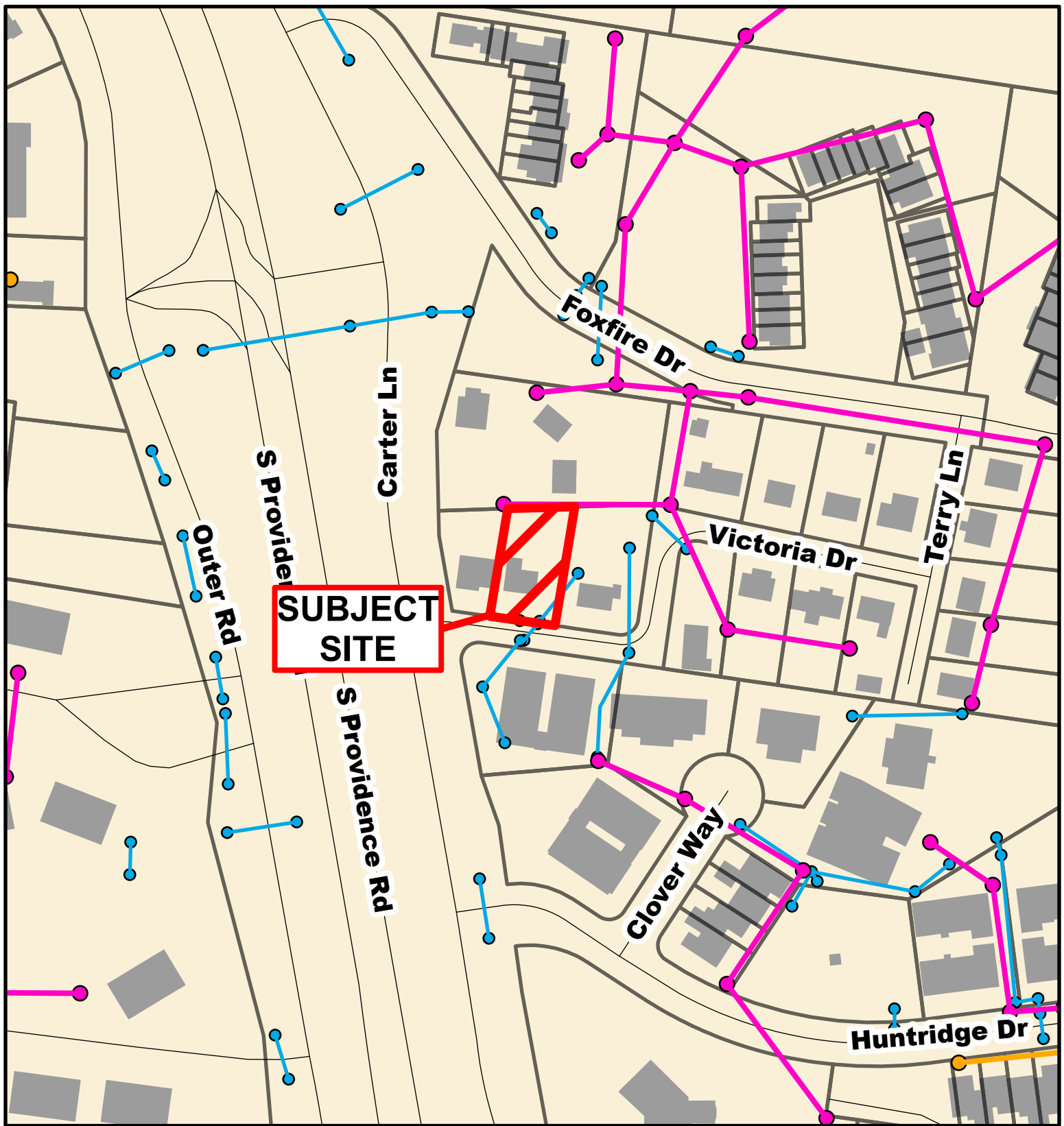
Case # 235-2025 - 317 Victoria Drive

STR Conditional Use Permit



- 10 Foot Contour Lines
- 2 Foot Contour Lines
- Parcels
- Columbia City Limit





Case # 235-2025 - 317 Victoria Drive

STR Conditional Use Permit



Parcel Data Source: Boone County Assessor
Created by The City of Columbia - Community Development Department

- City Sanitary Line
- City Storm Lines
- Private Sanitary Line
- Parcels
- Columbia City Limit

