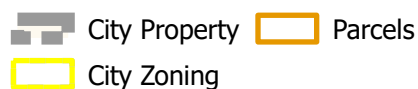


Case # 21-2026 - 602 Florence Avenue Variance

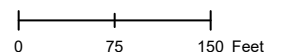


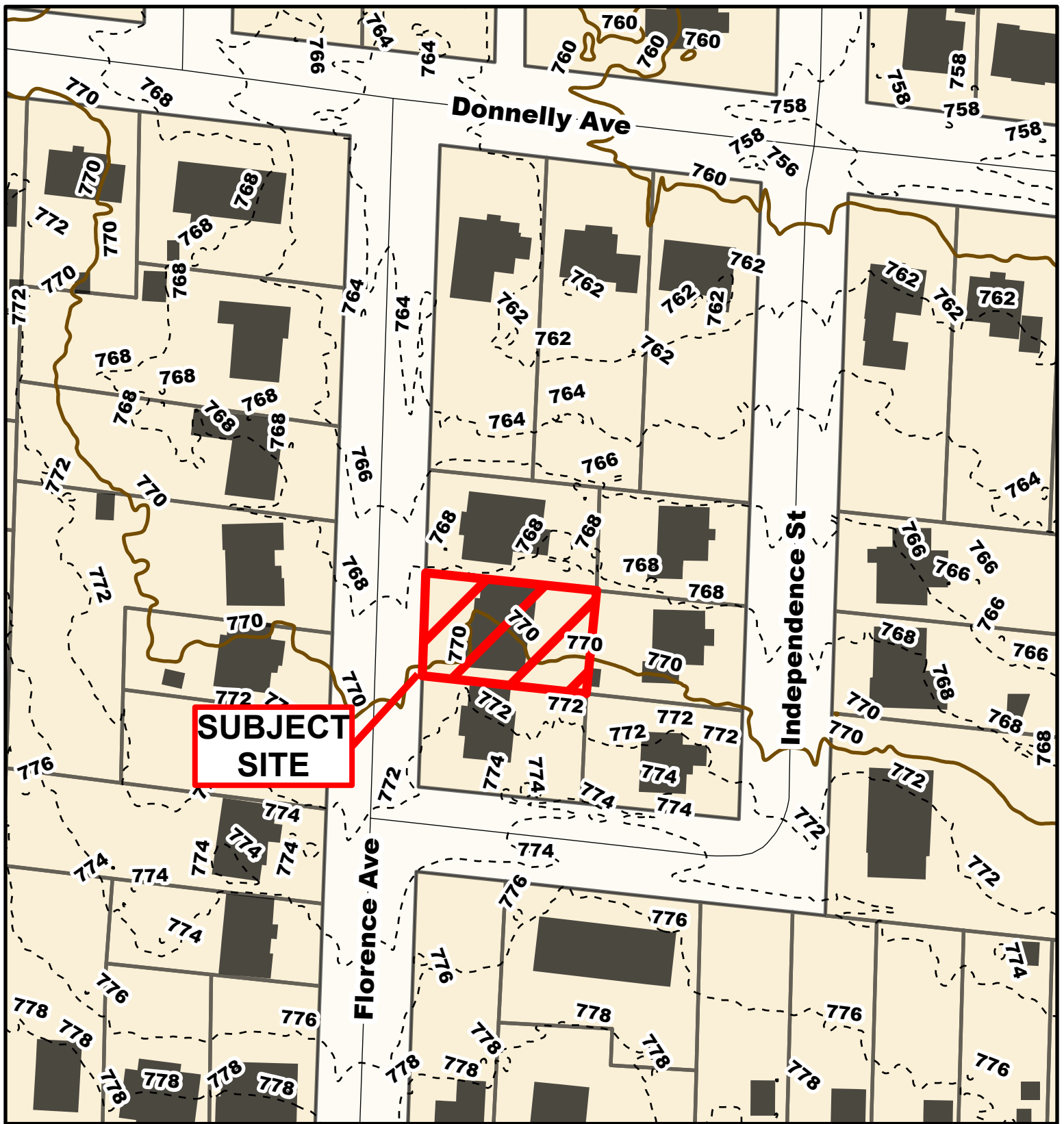
Parcel Data Source: Boone County Assessor

Created by The City of Columbia - Community Development Department



2025 Imagery: NearMap







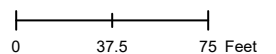
Case # 21-2026 - 602 Florence Avenue Variance

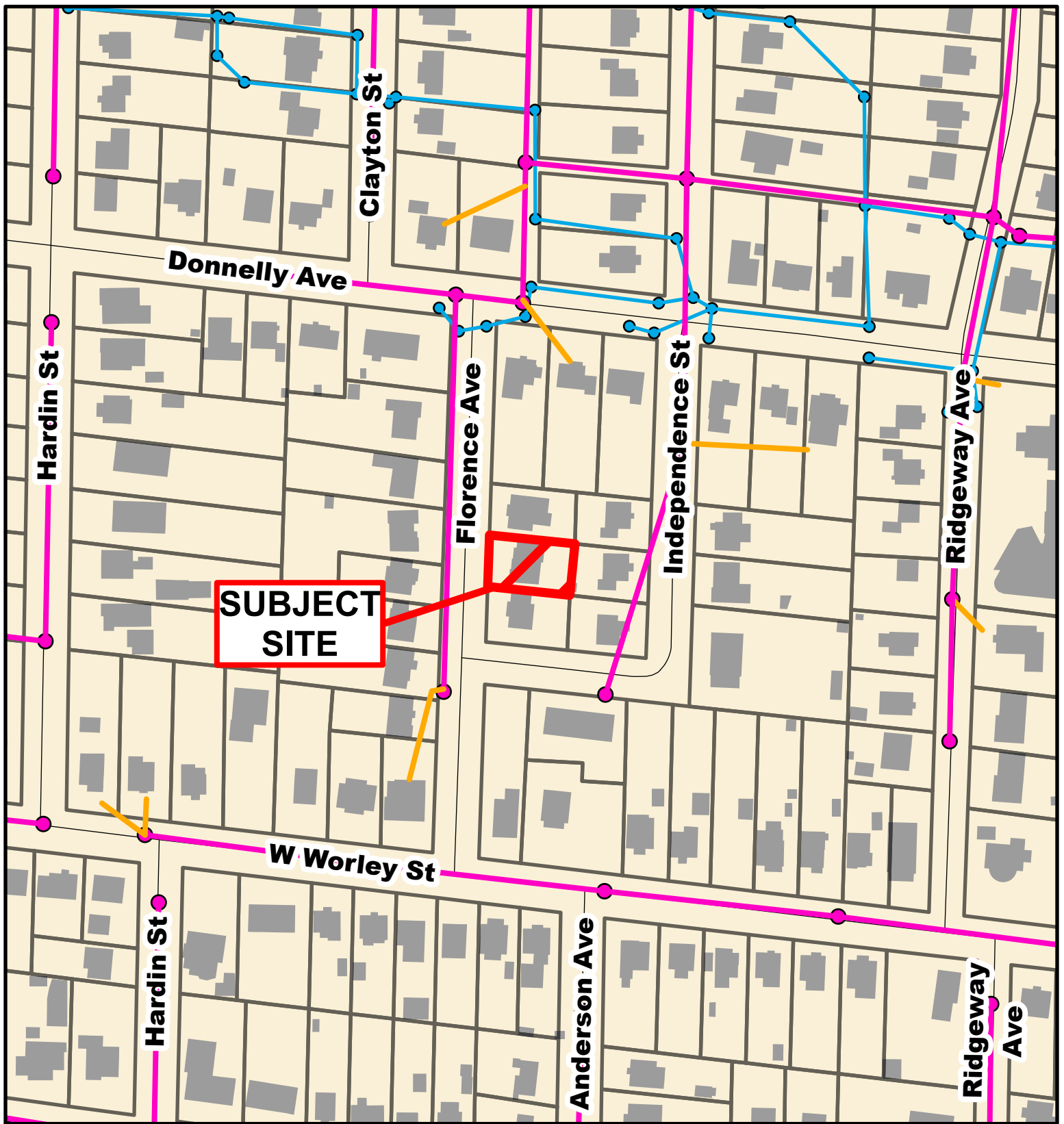


Parcel Data Source: Boone County Assessor

Created by The City of Columbia - Community Development Department

- 10 Foot Contour Lines
- - - 2 Foot Contour Lines
-  Columbia City Limit
-  Parcels





Case # 21-2026 - 602 Florence Avenue Variance



Parcel Data Source: Boone County Assessor
Created by The City of Columbia - Community Development Department

- City Sanitary Line
- City Storm Lines
- Private Sanitary Line
- Parcels
- Columbia City Limit

