

# Case # 78-2024 - 4190 W. Vawter School Road

## PD Plan & Design Exceptions



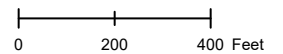
- Columbia City Limit
- City Zoning
- City Property
- Parcels



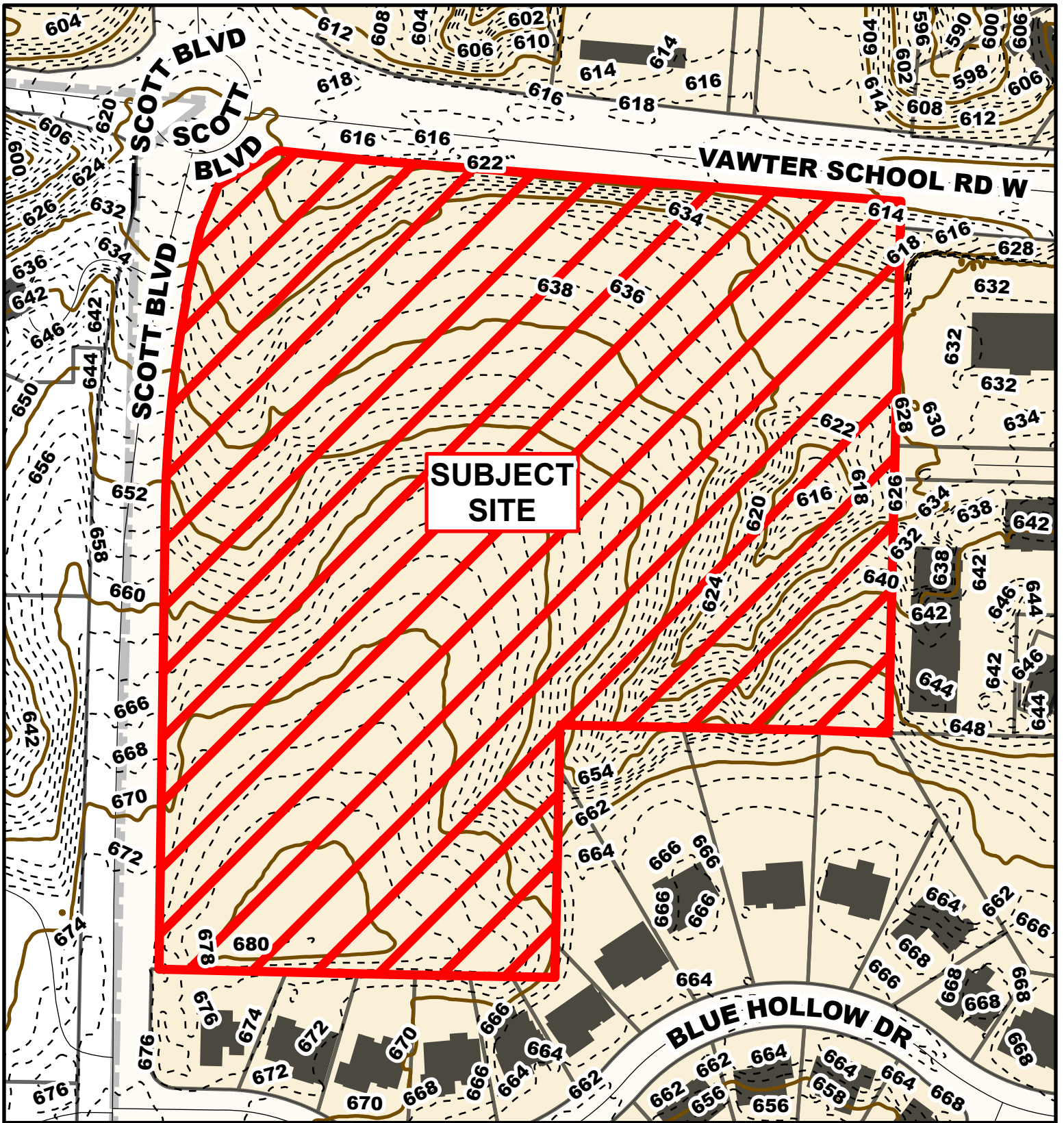
Parcel Data Source: Boone County Assessor

Created by The City of Columbia - Community Development Department

2022 Imagery: NearMap







# Case # 78-2024 - 4190 W. Vawter School Road

## PD Plan & Design Exceptions

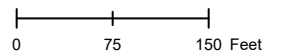


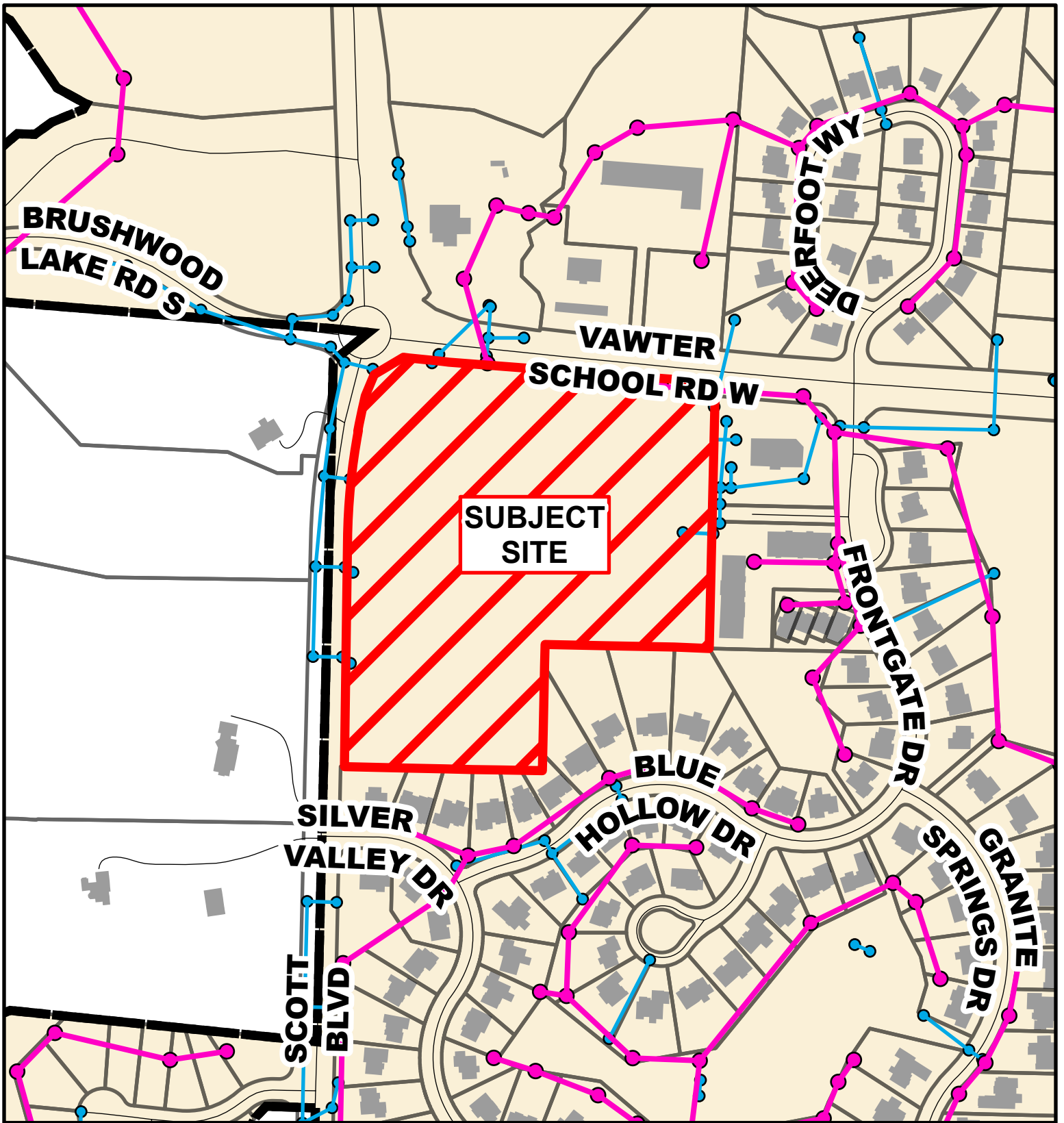
- 10 Foot Contour Lines
- 2 Foot Contour Lines
- City of Columbia
- Parcels



Parcel Data Source: Boone County Assessor

Created by The City of Columbia - Community Development Department





**Case # 78-2024 - 4190 W. Vawter School Road**  
**PD Plan & Design Exceptions**



- City Sanitary Line
- City Storm Lines
- Parcels
- Columbia City Limits

