


Source: Nearmap - <https://www.nearmap.com/us/en>

Case # 157-2022 - 1706 Hinkson Avenue

Final Plat

- Parcels
- City Zoning

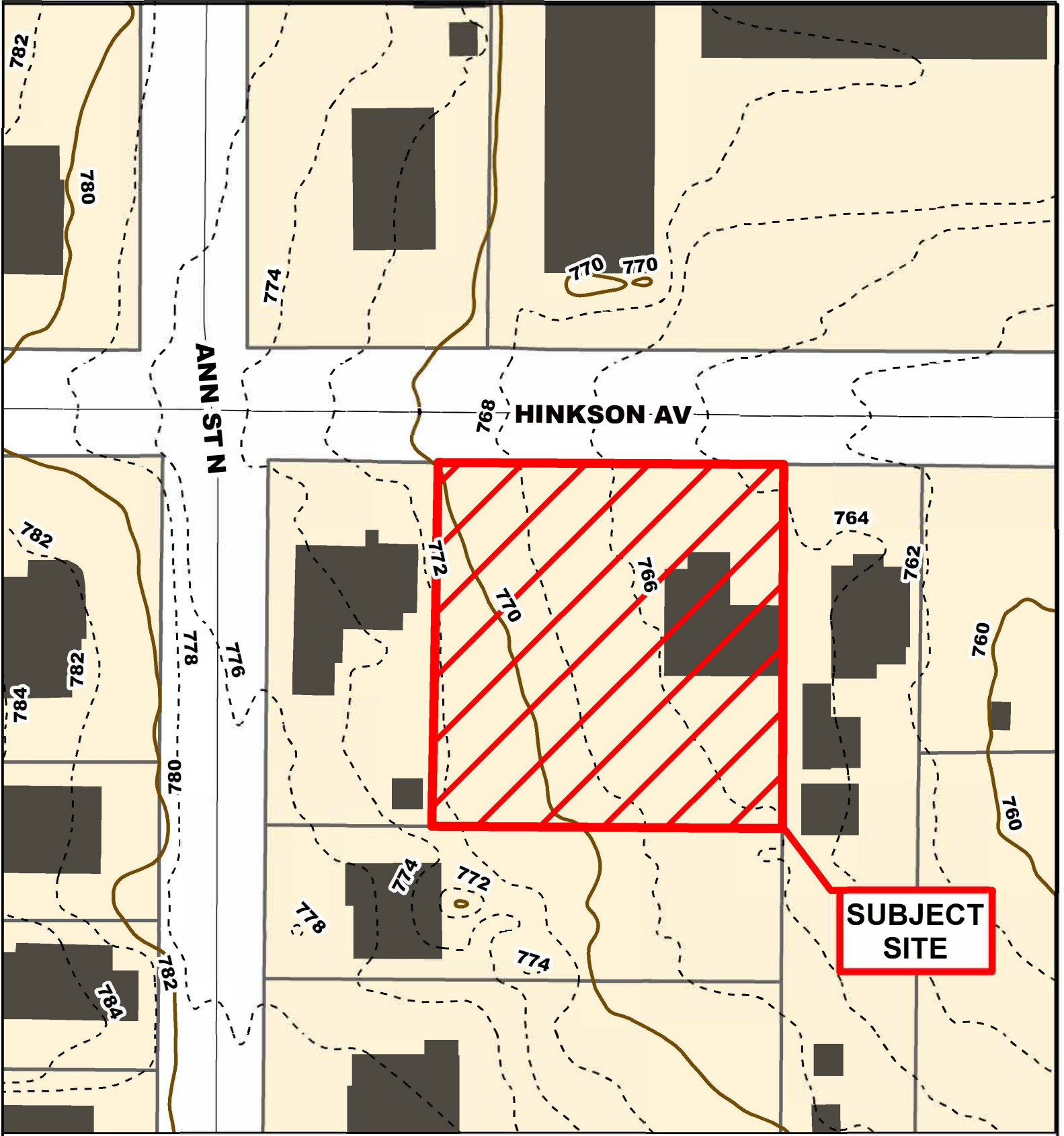


1 inch = 150 feet

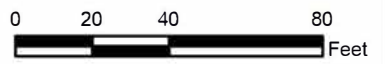
2021 NearMap Aerial Photo

Parcel Data Source: Boone County Assessor

Created by The City of Columbia - Community Development Department



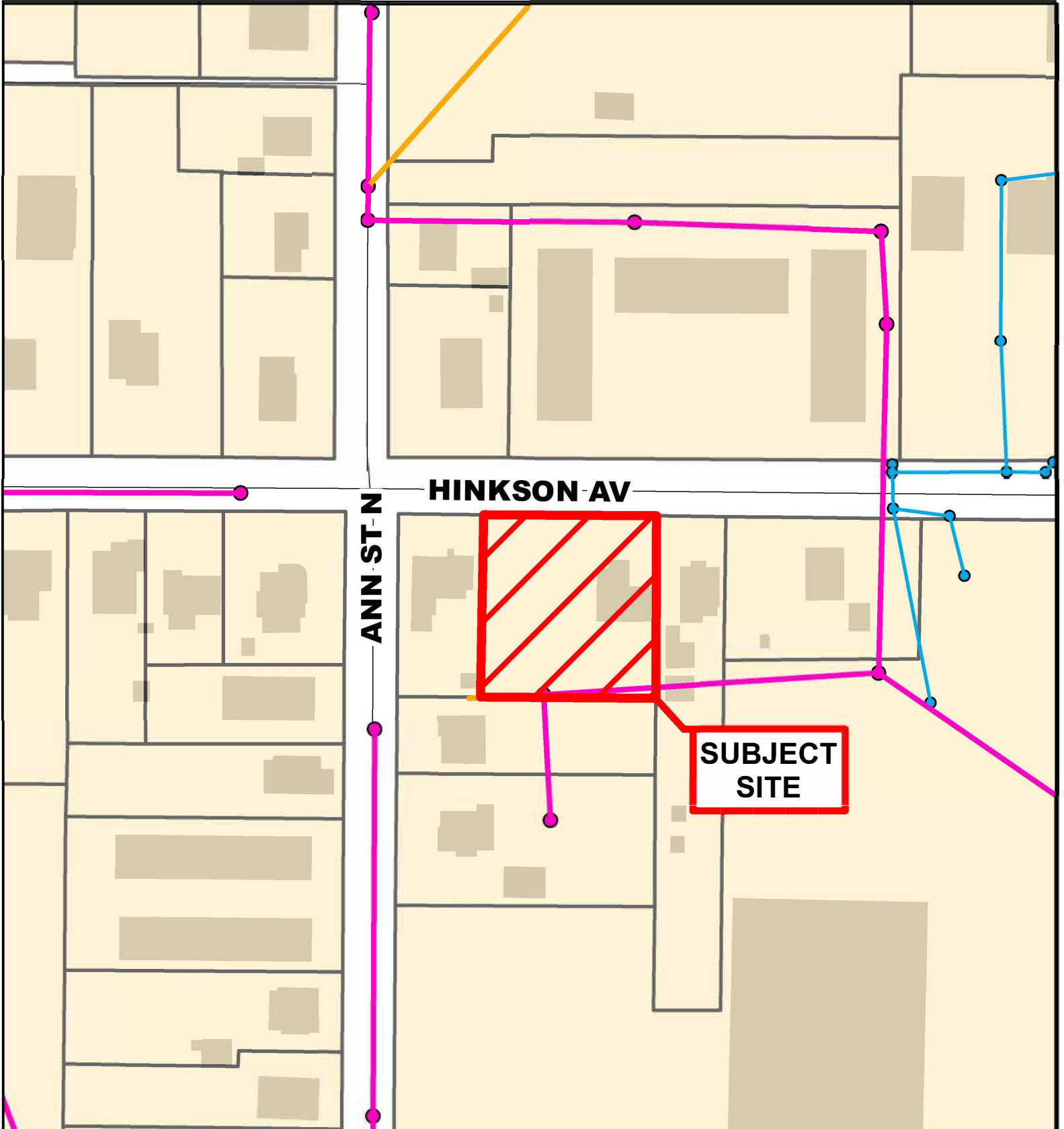
Case # 157-2022 - 1706 Hinkson Avenue Final Plat



1 inch = 50 feet


Parcel Data Source: Boone County Assessor

Created by The City of Columbia - Community Development Department



**Case # 157-2022 - 1706 Hinkson Avenue
Final Plat**

- City Sanitary Line
- City Storm Lines
- Private Sanitary Line
- Parcels



1 inch = 100 feet

Parcel Data Source: Boone County Assessor

Created by The City of Columbia - Community Development Department