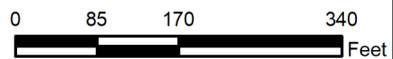


Source: Nearmap. <https://www.nearmap.com/us/en>

Case # 198-2022 - Gates Plat 7 Easement Vacation

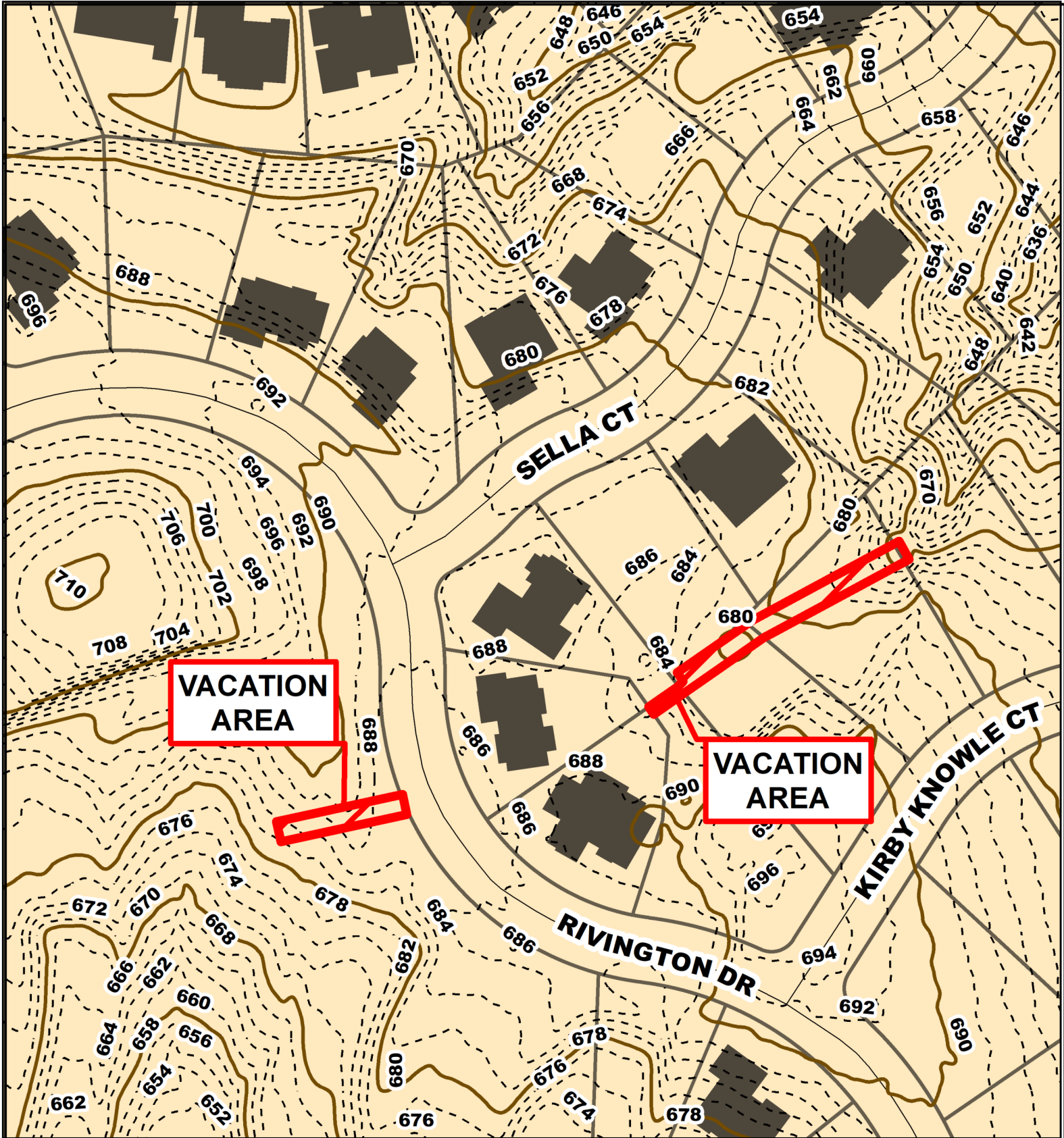


1 inch = 200 feet

2021 NearMap Aerial Photo

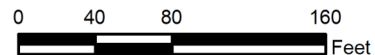
Parcel Data Source: Boone County Assessor

Created by The City of Columbia - Community Development Department

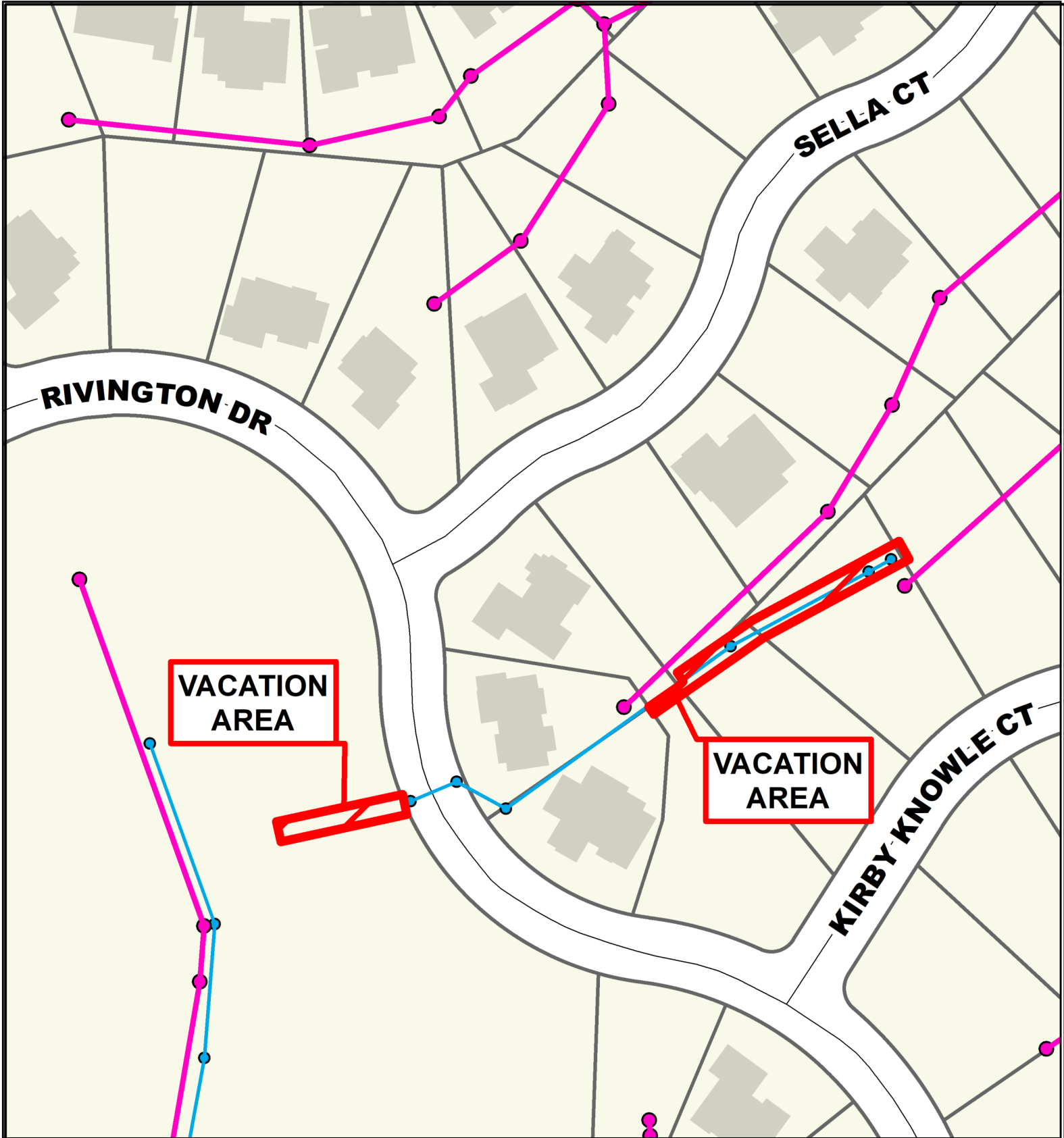


Case # 198-2022 - Gates Plat 7 Easement Vacation

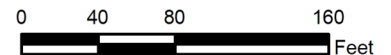
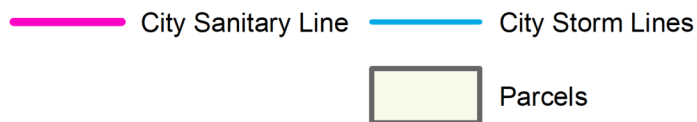
- 10 Foot Contour Lines
- 2 Foot Contour Lines



1 inch = 100 feet



Case # 198-2022 - Gates Plat 7 Easement Vacation



1 inch = 100 feet