



Case # 70-2024 - 611 N. Garth Avenue Rezoning



 City Zoning  Parcels

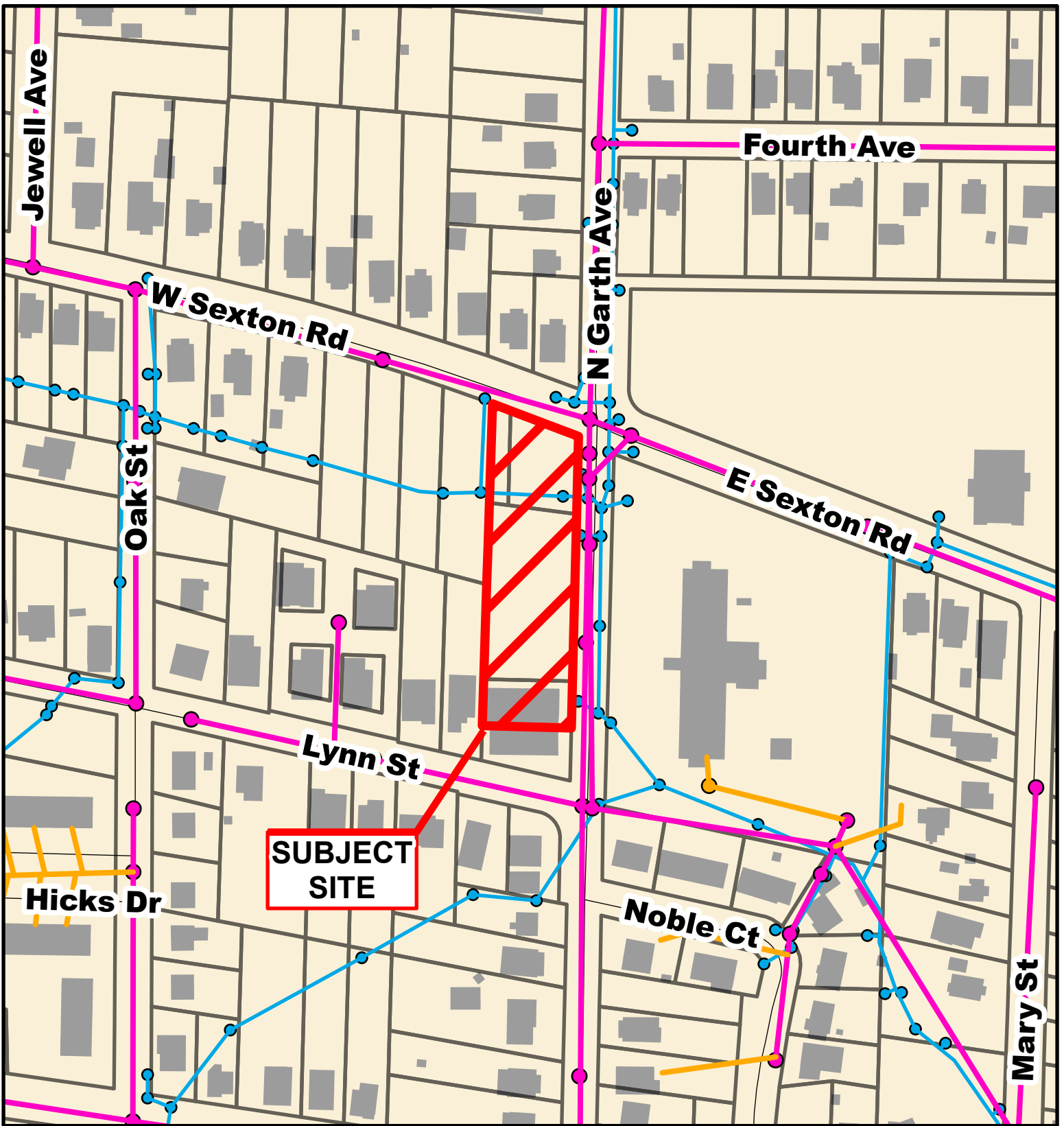
Parcel Data Source: Boone County Assessor

Created by The City of Columbia - Community Development Department

2022 Imagery: NearMap

0 100 200 Feet





Case # 70-2024 - 611 N. Garth Avenue Rezoning



Parcel Data Source: Boone County Assessor
Created by The City of Columbia - Community Development Department

- City Sanitary Line
- City Storm Lines
- Private Sanitary Line
- Parcels

