





Case # 46-2024 - 4900 Artemis Drive

Final Plat



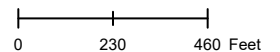
-  Columbia City Limit
-  City Zoning
-  City Property
-  Parcels

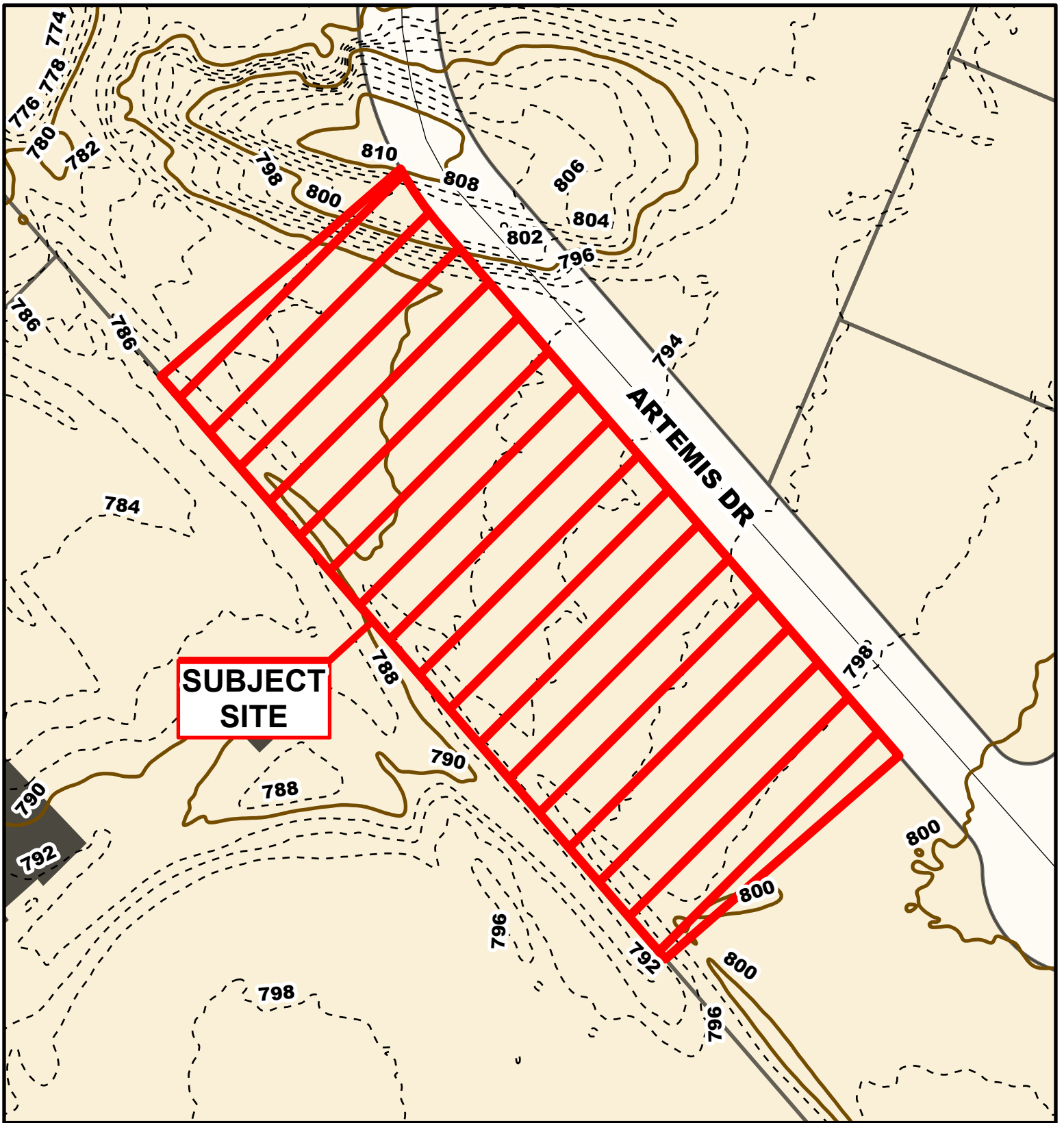


Parcel Data Source: Boone County Assessor

Created by The City of Columbia - Community Development Department

2022 Imagery: NearMap

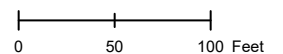


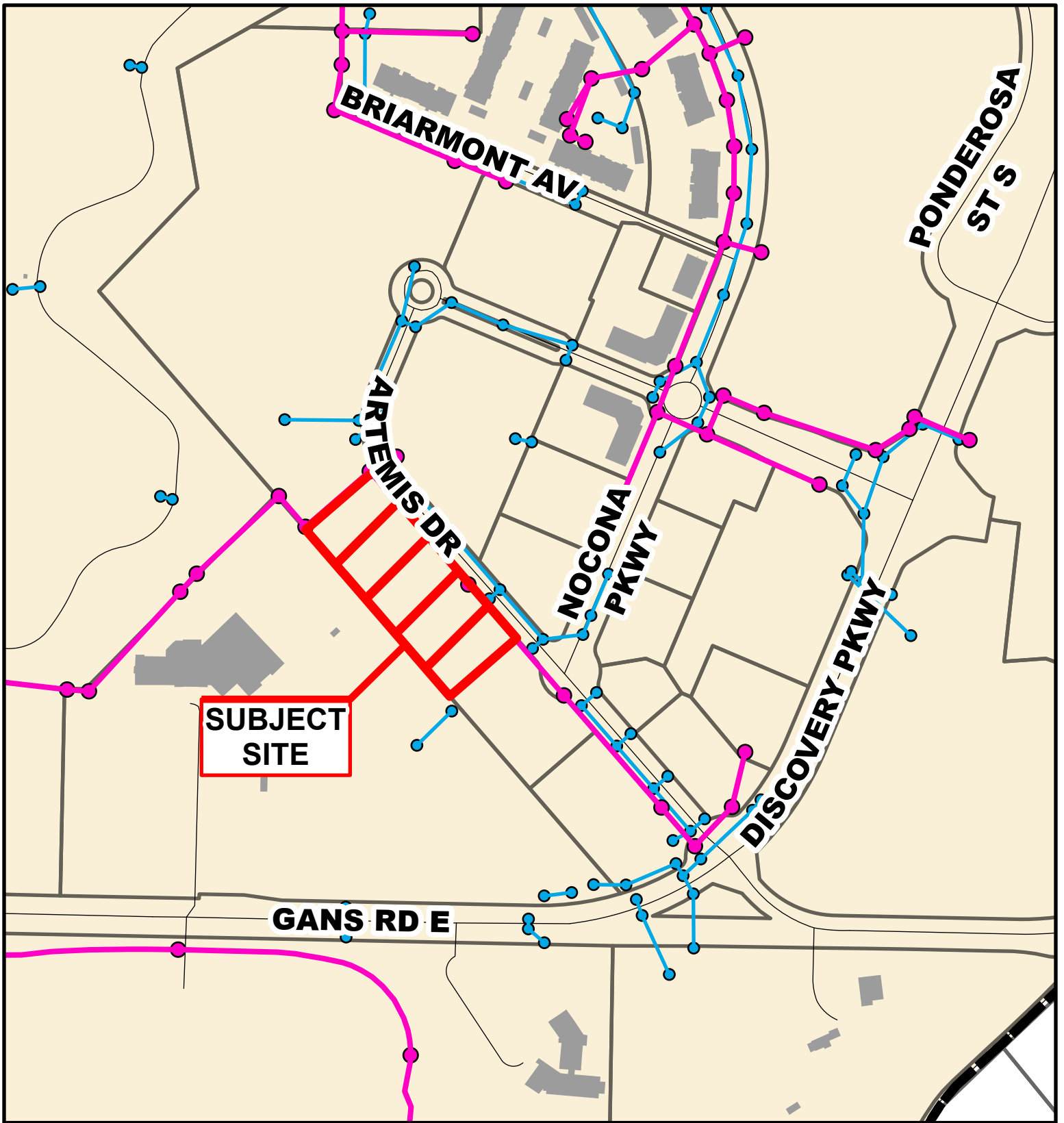


Case # 46-2024 - 4900 Artemis Drive Final Plat



- 10 Foot Contour Lines
- 2 Foot Contour Lines
- City of Columbia
- Parcels





Case # 46-2024 - 4900 Artemis Drive

Final Plat



- City Sanitary Line
- City Storm Lines
- Parcels
- Columbia City Limits

