


Source: Nearmap, <https://www.nearmap.com/us/en>

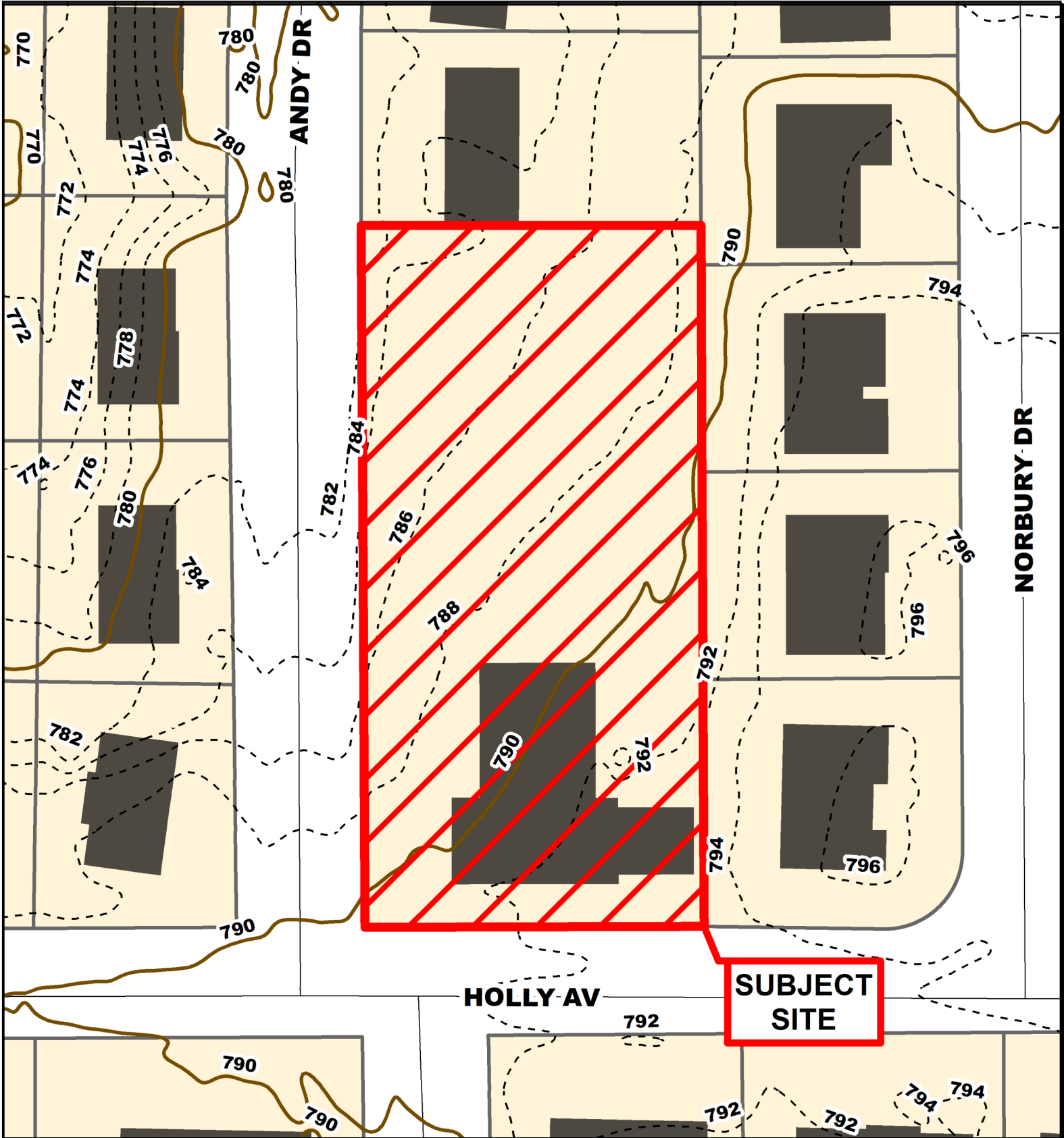
# Case # 156-2022 - 2207 Holly Avenue PD Revison & Design Adjustment

- Parcels
- City Zoning



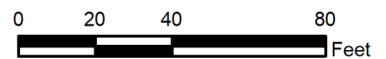
1 inch = 150 feet



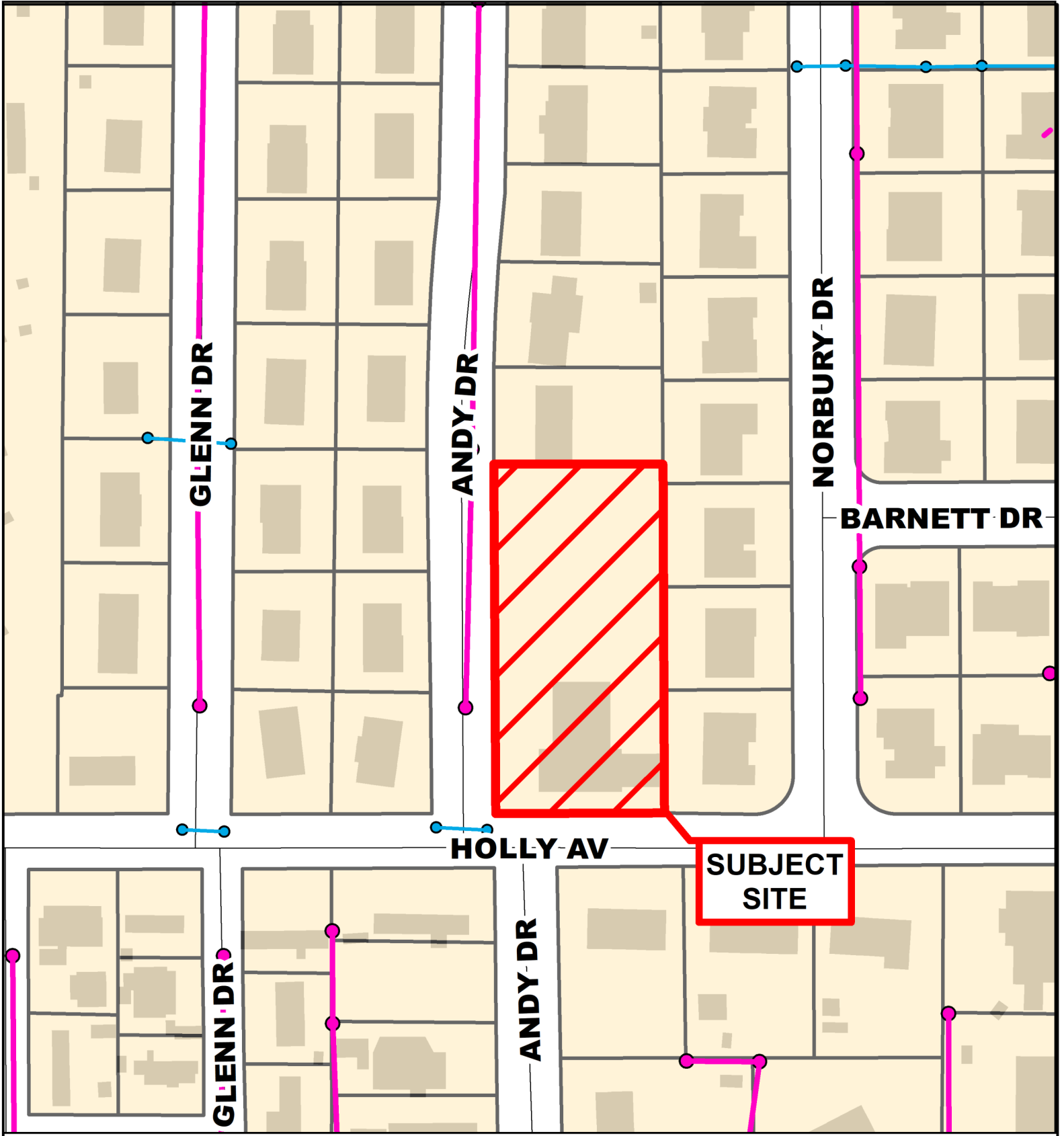


## Case # 156-2022 - 2207 Holly Avenue PD Revision & Design Adjustment

- 10 Foot Contour Lines
- 2 Foot Contour Lines
- Parcels

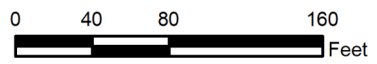


1 inch = 50 feet



**Case # 156-2022 - 2207 Holly Avenue  
PD Revision & Design Adjustment**

- City Sanitary Line
- City Storm Lines
- Parcels



1 inch = 100 feet

Parcel Data Source: Boone County Assessor

Created by The City of Columbia - Community Development Department