



Case # 111-2024 - 1809 Westfall Drive Rezoning



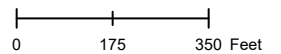
City Zoning Parcels

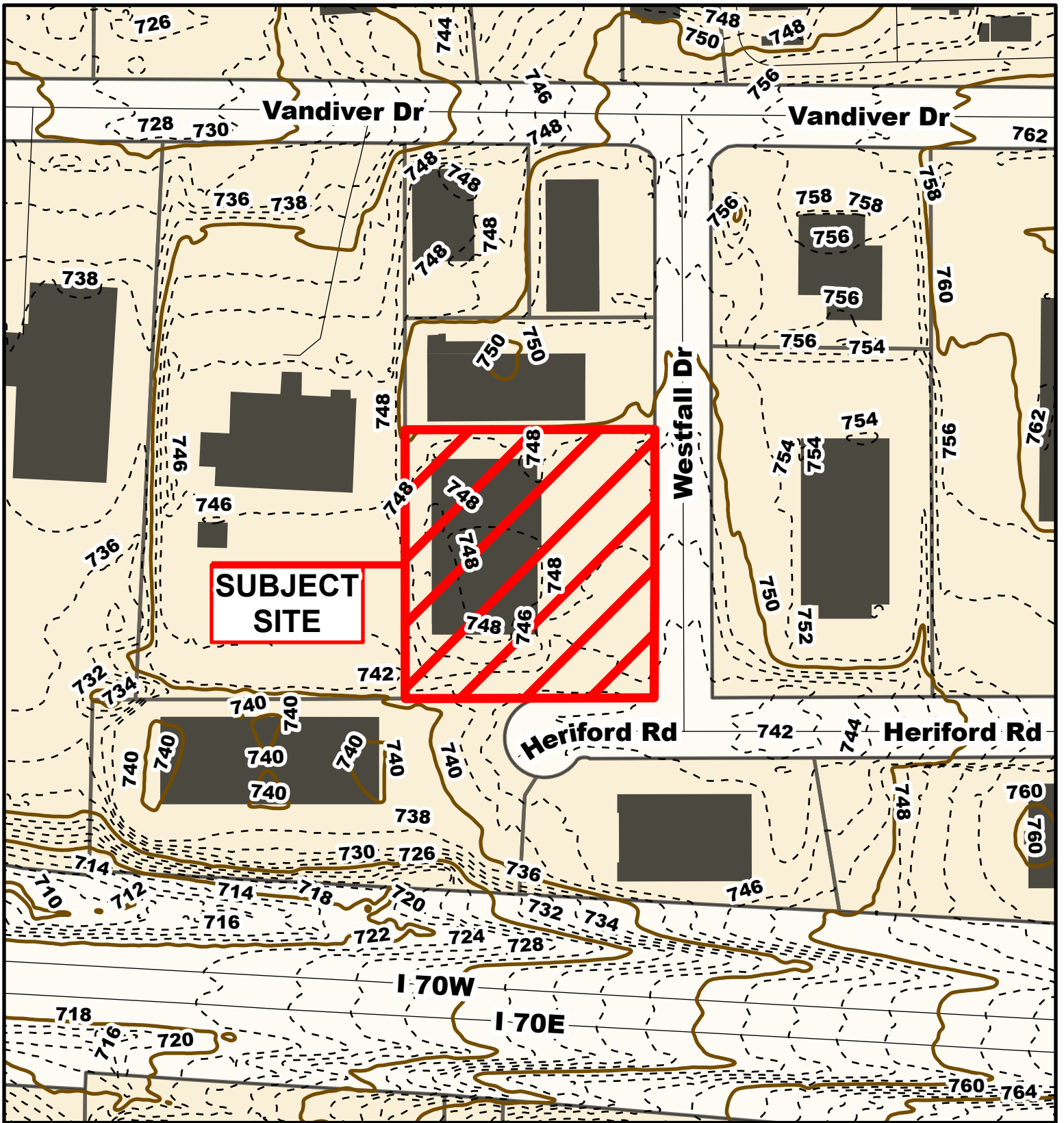


Parcel Data Source: Boone County Assessor

Created by The City of Columbia - Community Development Department

2022 Imagery: NearMap



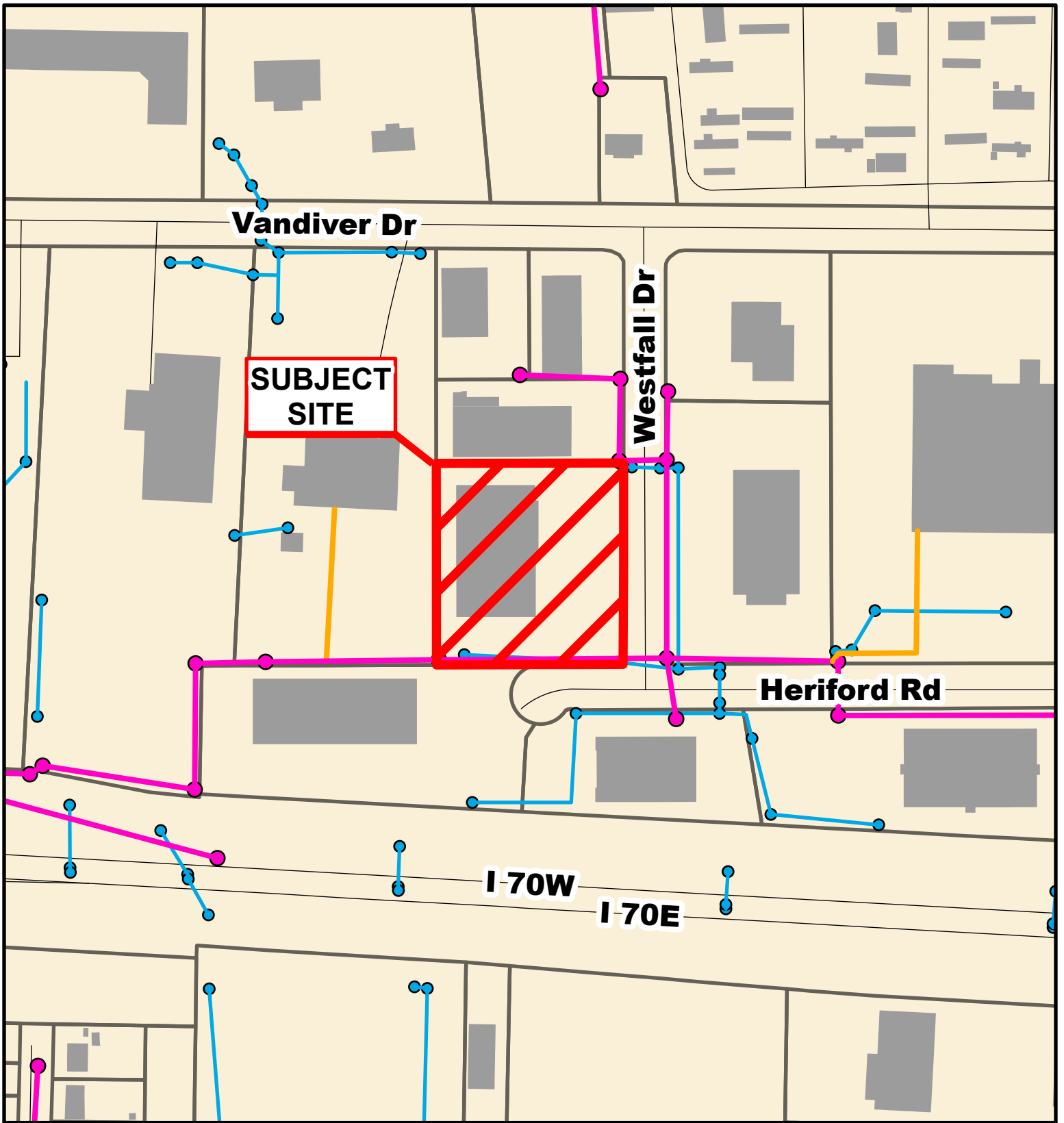


Case # 111-2024 - 1809 Westfall Drive Rezoning



- 10 Foot Contour Lines
- 2 Foot Contour Lines
- Parcels





Case # 111-2024 - 1809 Westfall Drive Rezoning



- City Sanitary Line
- City Storm Lines
- Private Sanitary Line
- Parcels

