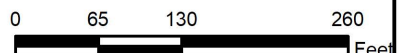


Source: Nearmap. <https://www.nearmap.com/us/en>

## Case # 201-2022 - 414 W. Walnut Street Final & Design Adjustment

- Parcels
- City Zoning



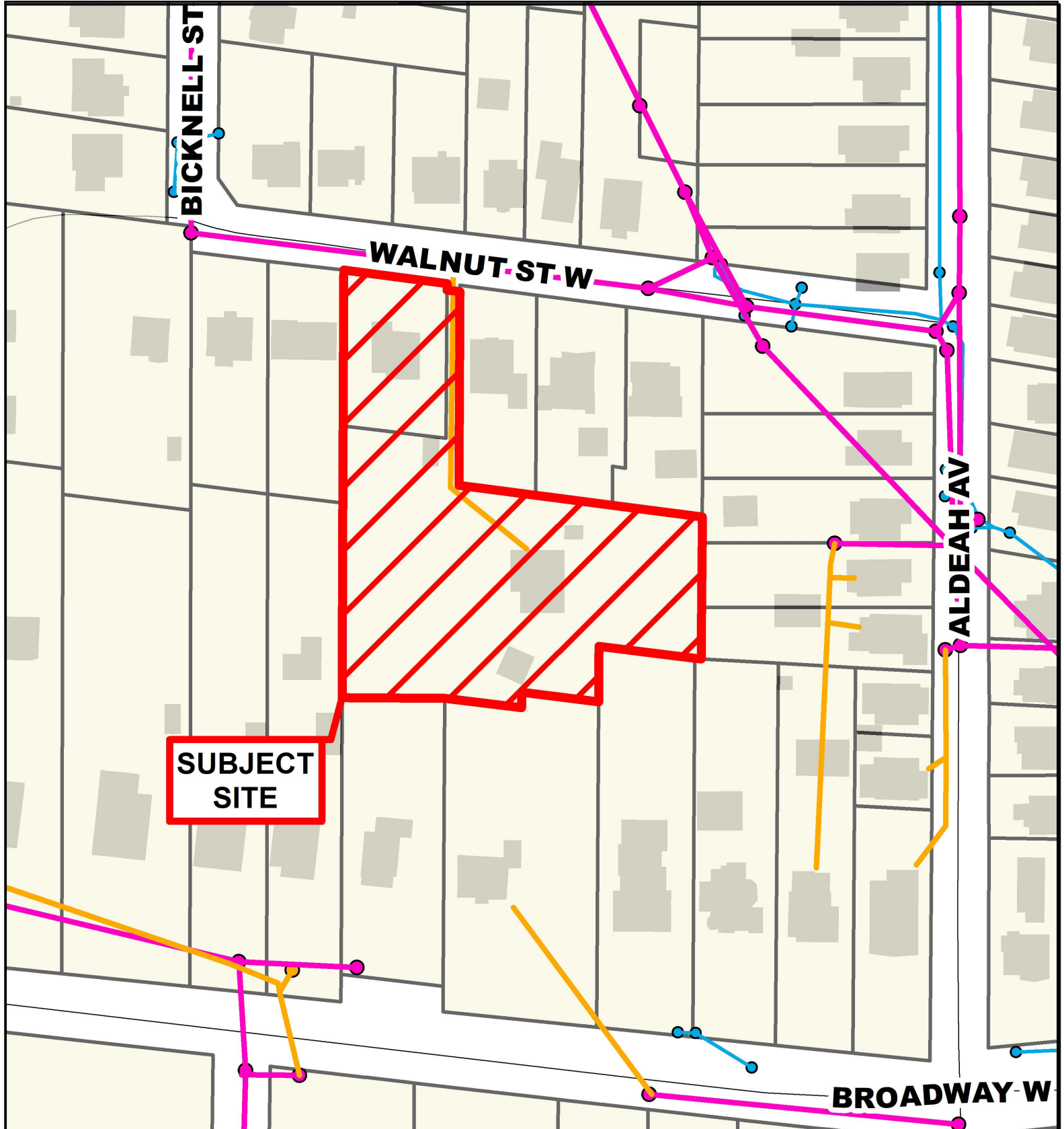
1 inch = 150 feet

2021 NearMap Aerial Photo

Parcel Data Source: Boone County Assessor

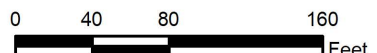
Created by The City of Columbia - Community Development Department





## Case # 201-2022 - 414 W. Walnut Street Final & Design Adjustment

- City Sanitary Line
- City Storm Lines
- Private Sanitary Line
- Parcels



1 inch = 100 feet