

2021 Year End Report Summary

Neighborhood Traffic Management Program Summary:

In August of 2015, the voters passed a ballot initiative to continue the tax for the Capital Improvement Program (CIP). The ballot initiative included an increased budget for traffic calming and the Neighborhood Traffic Management Program.

The Neighborhood Traffic Management Program (NTMP) was established in the fall of 2013. The NTMP has a leveled approach to traffic calming. Level 1 solutions are designed to increase safety, and be quick and visible. Level 2 and 3 solutions require more involvement with the neighborhoods. One of the key aspects of the NTMP is the scoring system which helps Public Works Staff prioritize the work.

Neighborhood Traffic Management Program (NTMP) scores can change slightly annually because they are calculated based on collision history on a three-year basis.

Current staffing levels allow for a few calming projects to be completed per year. Unless otherwise directed, staff would like to pursue the following projects:

1. Install traffic calming devices on Bray Avenue
2. Complete public process for traffic calming devices on Smith Drive and Louisville Drive, and potentially install traffic calming devices dependent on future Council direction
3. Complete public process for traffic calming devices on Proctor Drive, and potentially install traffic calming devices dependent on future Council direction
4. Complete public process for traffic calming devices on Audubon Drive and Shepard Boulevard, and potentially install traffic calming devices dependent on future Council direction
5. Complete public process for traffic calming devices on Ridgely Road, Ridgemont, and Highridge Drive, and potentially install traffic calming devices dependent on future Council direction
6. Pursue South Garth Avenue traffic calming project
7. Pursue Manor Drive traffic calming project
8. Pursue Russell Boulevard traffic calming project
9. Pursue Northland Drive traffic calming project

Bray Avenue

Bray Avenue is currently 3rd on the 2021 Neighborhood Traffic Management Program Scoresheet with a score of 81.67. Interested Parties Meetings were held online between November 30 and December 11, 2020, online between June 14 and June 25, 2021, and in person on October 14, 2021. A Public Hearing was held January 3, 2022, and Council approved the installation of traffic calming devices.

Traffic calming devices have been approved for installation by Council, and will be installed next construction season by Street Division.

Smith Drive and Louisville Drive

Smith Drive is currently 2nd on the 2021 Neighborhood Traffic Management Program Scoresheet with a score of 85.00. Louisville Drive is currently 8th on the 2021 Neighborhood Traffic Management Program Scoresheet with a score of 74.16. Staff plans to pursue a combined calming project for Smith Drive and Louisville Drive in the coming year. Interested Parties Meetings were held online between January 18 and January 29, 2021, and in person on November 8, 2021. In response to comments received during the second Interested Parties Meeting, project plans were redeveloped and shown at a 3rd Interested Parties Meeting on February 17, 2022.

Staff recommends proceeding with the public process for traffic calming devices and potentially install traffic calming devices dependent on future Council direction.

Proctor Drive

Proctor Drive is currently 11th on the 2021 Neighborhood Traffic Management Program Scoresheet with a score of 73.00. An Interested Parties Meeting was held on September 13, 2021. Based on comments received at this meeting, staff developed a conceptual traffic calming plan that was shown at a 2nd Interested Parties Meeting on January 31, 2022.

Staff recommends proceeding with the public process for traffic calming devices and potentially install traffic calming devices dependent on future Council direction.

Audubon Drive and Shepard Boulevard

Audubon Drive is currently 14th on the 2021 Neighborhood Traffic Management Program Scoresheet with a score of 69.33. Shepard Boulevard is currently 4th on the 2021 Neighborhood Traffic Management Program Scoresheet with a score of 79.56. Staff plans to pursue a combined calming project for Audubon Drive and Shepard Boulevard in the coming year. An Interested Parties Meeting was held on December 13, 2021. Staff received comments from this meeting and is developing a conceptual traffic calming plan that will be shown at a 2nd Interested Parties Meeting in the near future.

Staff recommends proceeding with the public process for traffic calming devices and potentially install traffic calming devices dependent on future Council direction.

Ridgefield Road, Ridgemont, and Highridge Drive

Ridgefield Road is currently 10th on the 2021 Neighborhood Traffic Management Program Scoresheet with a score of 73.00. Highridge Drive and Ridgemont are currently 13th on the 2021 Neighborhood Traffic Management Program Scoresheet with a score of 69.78. Staff plans to pursue a combined calming project for Ridgefield Road, Ridgemont, and Highridge Drive in the coming year. An Interested Parties Meeting was held on December 1, 2021. Staff received

comments from this meeting and is developing a conceptual traffic calming plan that will be shown at a 2nd Interested Parties Meeting in the near future.

Staff recommends proceeding with the public process for traffic calming devices and potentially install traffic calming devices dependent on future Council direction

South Garth Avenue (South of Broadway)

South Garth Avenue is currently 1st on the 2021 Neighborhood Traffic Management Program Scoresheet with a score of 89.00.

Staff recommends pursuing this project

Manor Drive

Manor Drive is currently 5th on the 2021 Neighborhood Traffic Management Program Scoresheet with a score of 76.00. A sidewalk project was completed on Manor Drive in 2016. As part of this project, traffic calming devices were installed on the north end of Manor Drive. These devices continue to work effectively to reduce the operating speeds on this portion of the roadway. However, on the southern portion of Manor Drive where traffic calming devices are not present, vehicle operating speeds are higher than desirable.

Staff recommends pursuing this project

Russell Boulevard

Russell Boulevard is currently 6th on the 2021 Neighborhood Traffic Management Program Scoresheet with a score of 76.00. With current staffing levels, staff expects to have the capacity to begin the public process for Russell Boulevard by holding the first Interested Parties Meeting in 2022.

Staff recommends pursuing this project

Northland Drive

Northland Drive is currently 7th on the 2021 Neighborhood Traffic Management Program Scoresheet with a score of 75.67. With current staffing levels, staff expects to have the capacity to begin the public process for Northland Drive by holding the first Interested Parties Meeting in 2022.

Staff recommends pursuing this project

Highlights of Work Performed

In 2021, staff installed traffic calming devices on Holly Avenue, North William Street, Hinkson Avenue, and Maplewood Drive.

Bray Avenue had two online Interested Parties Meetings held in November and December, 2020, and in June, 2021, and a third Interested Parties meeting held in person in October, 2021. A Public Hearing was held in January, 2022. Council has approved the installation of traffic calming devices on Bray Avenue. Traffic calming devices will be installed during the next construction season by Street Division.

Smith Drive and Louisville Drive had one Interested Parties Meeting held online in January, 2021. A second Interested Parties Meeting was held in November, 2021. Based on feedback received during the second Interested Parties Meeting, conceptual traffic calming plans were revised and shown at a third Interested Parties Meeting in February, 2022. Pending Council direction, staff recommends moving forward with a traffic calming project.

Proctor Drive had one Interested Parties Meeting held in September, 2021. Based on comments received from this meeting, conceptual traffic calming plans developed and shown at a second Interested Parties Meeting in January. Pending Council direction, staff recommends moving forward with a traffic calming project.

Ridgefield Road, Ridgemont, and Highridge Drive had one Interested Parties Meeting held in December, 2021. Conceptual plans are in development, and a second Interested Parties Meeting will be scheduled in the near future. Pending Council direction, staff recommends moving forward with a traffic calming project.

Audubon Drive and Shepard Boulevard had one Interested Parties Meeting held in December, 2021. Conceptual plans are in development, and a second Interested Parties Meeting will be scheduled in the near future. Pending Council direction, staff recommends moving forward with a traffic calming project.

APPENDIX

Neighborhood Traffic Management Program Scoresheet Prioritization 2021

Rank	Neighborhood	Description	Year	Score	PSL	Volume	Volume Score	85th Speed	Speed Score	Total Ped	Total School	Bike Route	Collision	Ward	Request Year	Petition Received
1	S Garth Avenue	102	2021	89.00	20	2273	19	35.13	45	10	10	5	0.00	4	2021	Yes
2	Smith	4508	2018	85.00	30	3512	20	45.44	45	10	5	5	0.00	4	2018	Yes
3	Bray Ave	3000	2019	81.67	25	1866	16	40.58	45	10	5	5	0.67	4	2019	Yes
4	Shepard Blvd	Shepard Ct	2020	79.56	25	1363	11	39.52	43.56	10	10	5	0.00	6	2014	Yes
5	Manor Drive	304	2021	76.00	25	702	6	41	45	10	10	5	0.00	4	2014	No
6	Russell Boulevard	101	2019	76.00	25	711	6	40.47	45	10	10	5	0.00	4	2021	Yes
7	Northland Drive	2929	2021	75.67	30	1213	10	49.28	45	10	5	5	0.67	2	2021	Yes
8	Louisville Dr	Pond	2019	74.16	25	1519	13	38.72	41.16	10	5	5	0.00	4	2019	Yes
9	Hulen Dr	912	2021	73.47	25	541	5	39.49	43.47	10	10	5	0.00	4	2021	Yes
10	Ridgefield Road	2312	2016	73.00	25	384	3	41.79	45	10	10	5	0.00	4	2006	Yes
11	Proctor Drive	Bear Bluf	2015	73.00	25	300	3	45.63	45	10	10	5	0.00	2	2014	Yes
12	Garden Drive	1504	2021	72.59	25	1053	9	39.53	43.59	10	10	0	0.00	2	2021	Yes
13	Ridgemoat and Highridge Drive	2106	2016	69.78	25	1405	12	37.37	37.11	10	5	5	0.67	4	2006	Yes
14	Audubon Drive	1305	2014	69.33	25	1359	11	36.11	33.33	10	10	5	0.00	6	2013	Yes
15	Timber Creek Drive	North section	2021	69.32	25	102	1	39.44	43.32	10	10	5	0.00	2	2021	Yes
16	Bluff Creek Drive	2901	2017	69.00	30	481	4	45.29	45	10	5	5	0.00	6	2017	Yes
17	Walnut St	Elliot Dr	2021	67.63	30	1311	11	42.21	36.63	10	5	5	0.00	3	2021	No
18	Campusview Dr.	500	2019	67.28	25	1250	10	38.65	40.95	10	0	5	1.33	6	2019	No
19	Parkside Drive	600 West of Schwabe	2013	66.67	25	660	6	42.5	45	10	0	5	0.67	2	2012	No
20	Edgewood Avenue	105	2014	65.58	25	266	2	37.86	38.58	10	10	5	0.00	4	2014	No
21	Martinshire	2006	2003	65.00	25	645	5	43.25	45	10	0	5	0.00	4	2007	No
22	Parkade Boulevard	1813 Bettina	2014	64.50	25	229	2	37.5	37.50	10	10	5	0.00	2	2013	No
23	Secretariat Drive	1602	2016	63.85	25	544	5	37.95	38.85	10	5	5	0.00	2	2015	Yes
24	Westridge Drive	208	2017	62.62	25	343	3	36.54	34.62	10	10	5	0.00	4	2016	Yes
25	St. Joseph	295	2017	62.24	20	148	1	32.08	36.24	10	10	5	0.00	1	2017	Yes
26	Ridgeway Avenue	301	2015	61.99	25	281	2	38.33	39.99	10	5	5	0.00	1	2008	No
27	LaRail	1209	2016	60.98	25	631	5	38.66	40.98	10	0	5	0.00	5	2016	Yes
28	Brightstar Dr.	13	2018	59.69	25	297	2	39.23	42.69	0	10	5	0.00	4	2018	Yes
29	Hanover Boulevard	Charleston	2017	59.35	30	1492	12	41.34	34.02	5	0	5	3.33	3		No
30	North Brookline Drive	413	2013	58.01	25	375	3	36.67	35.01	10	5	5	0.00	5	2013	No
31	McBaine Avenue	108	2014	57.82	25	579	5	35.94	32.82	5	10	5	0.00	1	2014	No
32	Thornbrook Ridge	Canter	2014	57.35	25	822	7	38.45	40.35	0	5	5	0.00	5	2013	No
33	Mills Drive	1511	2020	57.13	25	732	6	38.71	41.13	0	5	5	0.00	4	2020	No
34	Country Club Dr.	Cntry Club Dr. S	2020	56.66	25	517	4	39.22	42.66	0	5	5	0.00	3	2020	Yes
35	Defoe Drive	4100	2017	56.00	25	86	1	35	30.00	10	10	5	0.00	4	2017	Yes
36	Rothwell Dr	2	2018	55.98	25	1239	10	33.66	25.98	10	5	5	0.00	4		No
37	Melrose Drive	4308	2016	55.92	25	276	2	34.64	28.92	10	10	5	0.00	5	2016	Yes
38	Lynnwood Dr	3105	2019	55.64	25	1342	11	34.88	29.64	10	0	5	0.00	5	2019	Yes
39	Aztec Boulevard	4903	2014	55.58	25	245	2	37.86	38.58	10	0	5	0.00	3	2013	Yes
40	Sunset Drive	1103 Sunset	2015	55.39	25	1091	9	37.13	36.39	0	5	5	0.00	4	2015	Yes
41	Chinaberry Drive	3005	2016	55.00	25	582	5	46.88	45	0	0	5	0.00	6	2016	Yes
42	Ann Street	705	2015	54.62	25	719	6	32.65	22.95	10	10	5	0.67	3	2015	Yes
43	Lovejoy Ln	1909	2021	54.33	25	125	1	36.11	33.33	10	10	0	0.00	2	2021	Yes
44	Copper Mountain Dr.	108	2021	53.00	25	977	8	43.2	45	0	0	0	0.00	2	2017	Yes
45	Sunflower Street	2443	2017	53.00	25	339	3	48.08	45	0	5	0	0.00	2	2017	Yes
46	Sussex Drive	4314 Sussex	2016	53.00	25	326	3	35	30.00	10	5	5	0.00	4	2016	Yes
47	Cunningham Road	1704	2017	52.73	25	695	6	33.91	26.73	10	5	5	0.00	4	2017	Yes
48	4th Avenue	111	2012	52.24	25	528	4	34.19	27.57	10	10	0	0.67	1	2006	Yes
49	Glenwood Avenue	103	2014	52.00	25	178	1	37	36.00	5	5	5	0.00	4	2014	No
50	Grand Avenue	Austin	2011	51.21	25	1586	13	28.07	9.21	10	10	5	4.00	1	2006	No
51	North Greenwood Avenue	101	2015	50.65	25	191	2	34.55	28.65	5	10	5	0.00	1	2008	Yes
52	West Parkway	103	2014	49.99	25	333	3	32.33	21.99	10	10	5	0.00	4	2013	Yes
53	Timberhill St	3208	2017	49.74	25	148	1	34.58	28.74	10	5	5	0.00	6	2016	Yes
54	Crabapple Lane	3302	2019	49.67	25	423	4	45	45	0	0	0	0.67	5	2013	No
55	Jackson St	1957	2020	49.50	25	210	2	37.5	37.50	0	5	5	0.00	2	2020	Yes
56	Brookfield Manor	1705	2010	49.50	25	192	2	37.5	37.50	0	5	5	0.00	5	2008	Yes
57	Austin Avenue	Grand	2011	49.06	25	749	6	31.02	18.06	10	10	5	0.00	1	2011	No
58	Bourn Ave	816	2017	48.60	25	476	4	33.2	24.60	5	10	5	0.00	4	2013	No
59	Lacewood Drive	inlets	2016	48.51	25	697	6	39.17	42.51	0	0	0	0.00	6	2016	Yes
60	Sanford Avenue	303	2009	48.25	25	212	2	33.75	26.25	10	5	5	0.00	1	2008	No
61	Saddlebrook Place	3800	2012	48.00	25	386	3	35	30.00	0	10	5	0.00	2	2009	No
62	Newbury Way	5008	2021	48.00	25	417	3	43.64	45	0	0	0	0.00	5	2021	Yes
63	East Forest Ave	111	2021	47.66	25	335	3	31.11	18.33	10	10	5	1.33	1	2021	Yes
64	Maple Leaf Drive	4808	2016	47.41	25	369	3	36.47	34.41	5	0	5	0.00	3	2016	Yes
65	Fairview Ave	801	2017	47.01	25	231	2	31.67	20.01	10	10	5	0.00	1	2017	Yes

Rank	Neighborhood	Description	Year	Score	PSL	Volume	Volume Score	85th Speed	Speed Score	Total Ped	Total School	Bike Route	Collision	Ward	Request Year	Petition Received
66	Anderson Avenue	107	2018	46.17	25	394	3	32.5	22.50	5	10	5	0.67	1	2018	Yes
67	Hardin Street	801	2015	46.01	25	214	2	32.78	23.34	5	10	5	0.67	1	2008	No
68	Warwick Street	2101	2021	45.76	25	289	2	37.92	38.76	5	0	0	0.00	2	2021	Yes
69	Hockaday Place	4604	2016	45.19	25	253	2	32.73	23.19	5	10	5	0.00	2	2014	Yes
70	Riviera Drive	7981	2016	45.14	25	185	2	34.38	28.14	0	10	5	0.00	2	2016	Yes
71	Banks Avenue	607	2017	44.80	25	615	5	31.6	19.80	10	5	5	0.00	1	2016	No
72	Braemore Road	2724	2009	44.32	25	112	1	34.44	28.32	5	5	5	0.00	4	2009	No
73	War Admiral Drive	1301	2012	44.16	25	498	4	31.72	20.16	5	10	5	0.00	2	2007	No
74	Godfrey Drive	?	2001	43.79	25	520	4	34.93	29.79	0	5	5	0.00	5	2013	No
75	Aspen Ridge Dr	5012	2021	43.35	25	141	1	35.56	31.68	5	0	5	0.67	2	2017	Yes
76	Silver Cliff Drive	4801	2014	42.66	25	65	1	37.22	36.66	0	5	0	0.00	5	2013	No
77	Orchard Ln	4902	2020	42.57	25	591	5	34.19	27.57	5	0	5	0.00	3	2020	Yes
78	Glencairn Drive	4816	2010	42.49	25	686	6	33.83	26.49	5	0	5	0.00	5	2008	Yes
79	Reedsport Ridge	BTW Cedar/Maxwell	2018	42.14	25	716	6	30.38	16.14	5	10	5	0.00	2	2018	No
80	Shakertown Way	804	2016	41.92	25	169	1	33.64	25.92	0	10	5	0.00	5	2016	Yes
81	Raleigh Drive	1313	2017	40.69	25	355	3	34.23	27.69	5	0	5	0.00	2	2017	Yes
82	Royal Heritage Drive	S of Muirfield	2015	40.24	25	423	4	37.08	36.24	0	0	0	0.00	5	2008	Yes
83	Jean Rae Dr	1112	2018	38.91	25	205	2	33.97	26.91	0	5	5	0.00	1	2018	Yes
84	Amelia Street	1615	2015	38.26	25	258	2	28.53	10.59	10	10	5	0.67	3	2015	Yes
85	Hirth Avenue		2017	38.07	25	326	3	29.8	14.40	10	5	5	0.67	1	2016	No
86	East Parkway	110	2014	37.10	25	173	1	28.7	11.10	10	10	5	0.00	4	2013	Yes
87	Somerset Drive	904 Somerset	2016	36.74	25	369	3	29.58	13.74	10	5	5	0.00	4	2016	Yes
88	Elm Grove Drive	3312	2016	36.42	25	241	2	36.25	33.75	0	0	0	0.67	3	2016	Yes
89	Bluff Blvd	2224	2017	36.29	25	193	2	31.43	19.29	0	10	5	0.00	6	2016	Yes
90	Whitefish Dr	5109	2019	36.17	25	408	3	29.39	13.17	10	5	5	0.00	4	2019	No
91	Lightpost Drive	5622	2018	35.85	25	767	6	34.95	29.85	0	0	0	0.00	6	2018	Yes
92	Mary Ellen Drive	1906	2016	35.00	25	56	0	30	15.00	10	10	0	0.00	2	2015	Yes
93	Burrwood	2715	2016	34.40	25	561	5	29.8	14.40	10	0	5	0.00	5	2016	No
94	Aldeah Avenue	20	2014	34.00	25	499	4	30	15.00	5	5	5	0.00	1	2014	No
95	Barksdale Mill	3508	2013	33.93	25	388	3	35.31	30.93	0	0	0	0.00	5	2013	No
96	Prestwick Drive	1508	2010	33.25	25	544	5	32.75	23.25	5	0	0	0.00	5	2008	Yes
97	Greenbriar Drive	3100	2013	31.75	25	418	3	31.25	18.75	5	0	5	0.00	5	2013	No
98	Muirfield Drive	2000	2015	31.50	25	330	3	34.5	28.50	0	0	0	0.00	5	2008	Yes
99	Limerick Ln	N of Tremont	2020	30.75	25	250	2	31.25	18.75	0	5	5	0.00	4	2020	No
100	London Dr	1211	2018	30.50	25	131	1	31.5	19.50	0	5	5	0.00	1	2018	Yes
101	Donnelly Avenue		2017	30.30	25	250	2	26.1	3.30	10	10	5	0.00	1	2016	No
102	Westwind Drive	3505	2021	29.75	25	121	1	31.25	18.75	10	0	0	0.00	2	2021	Yes
103	Stone Mountain Parkway	W of Pool	2016	27.67	25	514	4	31	18.00	0	5	0	0.67	6	2016	Yes
104	Cotton Wood Dr	4103	2018	27.25	25	135	1	33.75	26.25	0	0	0	0.00	3	2018	Yes
105	Citadel Drive	1524	2017	27.22	25	197	2	29.85	14.55	5	0	5	0.67	2	2017	Yes
106	Ryefield Ridge	319	2018	23.15	25	309	3	28.16	9.48	5	5	0	0.67	2	2018	Yes
107	Hatton Drive	1816	2020	22.29	25	262	2	28.43	10.29	0	5	5	0.00	4	2020	No
108	Fairway Drive	808	2020	20.32	25	246	2	29.44	13.32	0	0	5	0.00	3	2020	Yes
109	Falmouth Drive	3609	2013	19.86	25	80	1	29.62	13.86	0	5	0	0.00	5	2013	No
110	Crestmere Avenue	110	2014	19.85	25	198	2	24.06	-2.82	10	10	0	0.67	4	2013	Yes
111	Timberhill Rd	766	2017	16.63	25	134	1	25.21	0.63	5	5	5	0.00	6	2016	Yes

Neighborhood Traffic Management Program Scoresheet Prioritization 2021 Ward 1

Rank	Neighborhood	Description	Year	Score	PSL	Volume	Volume Score	85th Speed	Speed Score	Total Ped	Total School	Bike Route	Collision	Ward	Request Year	Petition Received
25	St. Joseph	295	2017	62.24	20	148	1	32.08	36.24	10	10	5	0.00	1	2017	Yes
26	Ridgeway Avenue	301	2015	61.99	25	281	2	38.33	39.99	10	5	5	0.00	1	2008	No
31	McBaine Avenue	108	2014	57.82	25	579	5	35.94	32.82	5	10	5	0.00	1	2014	No
48	4th Avenue	111	2012	52.24	25	528	4	34.19	27.57	10	10	0	0.67	1	2006	Yes
50	Grand Avenue	Austin	2011	51.21	25	1586	13	28.07	9.21	10	10	5	4.00	1	2006	No
51	North Greenwood Avenue	101	2015	50.65	25	191	2	34.55	28.65	5	10	5	0.00	1	2008	Yes
57	Austin Avenue	Grand	2011	49.06	25	749	6	31.02	18.06	10	10	5	0.00	1	2011	No
60	Sanford Avenue	303	2009	48.25	25	212	2	33.75	26.25	10	5	5	0.00	1	2008	No
63	East Forest Ave	111	2021	47.66	25	335	3	31.11	18.33	10	10	5	1.33	1	2021	Yes
65	Fairview Ave	801	2017	47.01	25	231	2	31.67	20.01	10	10	5	0.00	1	2017	Yes
66	Anderson Avenue	107	2018	46.17	25	394	3	32.5	22.50	5	10	5	0.67	1	2018	Yes
67	Hardin Street	801	2015	46.01	25	214	2	32.78	23.34	5	10	5	0.67	1	2008	No
71	Banks Avenue	607	2017	44.80	25	615	5	31.6	19.80	10	5	5	0.00	1	2016	No
83	Jean Rae Dr	1112	2018	38.91	25	205	2	33.97	26.91	0	5	5	0.00	1	2018	Yes
85	Hirth Avenue		2017	38.07	25	326	3	29.8	14.40	10	5	5	0.67	1	2016	No
94	Aldeah Avenue	20	2014	34.00	25	499	4	30	15.00	5	5	5	0.00	1	2014	No
100	London Dr	1211	2018	30.50	25	131	1	31.5	19.50	0	5	5	0.00	1	2018	Yes
101	Donnelly Avenue		2017	30.30	25	250	2	26.1	3.30	10	10	5	0.00	1	2016	No

Neighborhood Traffic Management Program Scoresheet Prioritization 2021 Ward 2

Rank	Neighborhood	Description	Year	Score	PSL	Volume	Volume Score	85th Speed	Speed Score	Total Ped	Total School	Bike Route	Collision	Ward	Request Year	Petition Received
7	Northland Drive	2929	2021	75.67	30	1213	10	49.28	45	10	5	5	0.67	2	2021	Yes
11	Proctor Drive	Bear Bluf	2015	73.00	25	300	3	45.63	45	10	10	5	0.00	2	2014	Yes
12	Garden Drive	1504	2021	72.59	25	1053	9	39.53	43.59	10	10	0	0.00	2	2021	Yes
15	Timber Creek Drive	North section	2021	69.32	25	102	1	39.44	43.32	10	10	5	0.00	2	2021	Yes
19	Parkside Drive	600 West of Schwabe	2013	66.67	25	660	6	42.5	45	10	0	5	0.67	2	2012	No
22	Parkade Boulevard	1813 Bettina	2014	64.50	25	229	2	37.5	37.50	10	10	5	0.00	2	2013	No
23	Secretariat Drive	1602	2016	63.85	25	544	5	37.95	38.85	10	5	5	0.00	2	2015	Yes
43	Lovejoy Ln	1909	2021	54.33	25	125	1	36.11	33.33	10	10	0	0.00	2	2021	Yes
44	Copper Mountain Dr.	108	2021	53.00	25	977	8	43.2	45	0	0	0	0.00	2	2017	Yes
45	Sunflower Street	2443	2017	53.00	25	339	3	48.08	45	0	5	0	0.00	2	2017	Yes
55	Jackson St	1957	2020	49.50	25	210	2	37.5	37.50	0	5	5	0.00	2	2020	Yes
61	Saddlebrook Place	3800	2012	48.00	25	386	3	35	30.00	0	10	5	0.00	2	2009	No
68	Warwick Street	2101	2021	45.76	25	289	2	37.92	38.76	5	0	0	0.00	2	2021	Yes
69	Hockaday Place	4604	2016	45.19	25	253	2	32.73	23.19	5	10	5	0.00	2	2014	Yes
70	Riviera Drive	7981	2016	45.14	25	185	2	34.38	28.14	0	10	5	0.00	2	2016	Yes
73	War Admiral Drive	1301	2012	44.16	25	498	4	31.72	20.16	5	10	5	0.00	2	2007	No
75	Aspen Ridge Dr	5012	2021	43.35	25	141	1	35.56	31.68	5	0	5	0.67	2	2017	Yes
79	Reedspoint Ridge	BTW Cedar/Maxwell	2018	42.14	25	716	6	30.38	16.14	5	10	5	0.00	2	2018	No
81	Raleigh Drive	1313	2017	40.69	25	355	3	34.23	27.69	5	0	5	0.00	2	2017	Yes
92	Mary Ellen Drive	1906	2016	35.00	25	56	0	30	15.00	10	10	0	0.00	2	2015	Yes
102	Westwind Drive	3505	2021	29.75	25	121	1	31.25	18.75	10	0	0	0.00	2	2021	Yes
105	Citadel Drive	1524	2017	27.22	25	197	2	29.85	14.55	5	0	5	0.67	2	2017	Yes
106	Ryefield Ridge	319	2018	23.15	25	309	3	28.16	9.48	5	5	0	0.67	2	2018	Yes

Neighborhood Traffic Management Program Scoresheet Prioritization 2021 Ward 3

Rank	Neighborhood	Description	Year	Score	PSL	Volume	Volume Score	85th Speed	Speed Score	Total Ped	Total School	Bike Route	Collision	Ward	Request Year	Petition Received
17	Walnut St	Elliot Dr	2021	67.63	30	1311	11	42.21	36.63	10	5	5	0.00	3	2021	No
29	Hanover Boulevard	Charleston	2017	59.35	30	1492	12	41.34	34.02	5	0	5	3.33	3		No
34	Country Club Dr.	Cntry Club Dr. S	2020	56.66	25	517	4	39.22	42.66	0	5	5	0.00	3	2020	Yes
39	Aztec Boulevard	4903	2014	55.58	25	245	2	37.86	38.58	10	0	5	0.00	3	2013	Yes
42	Ann Street	705	2015	54.62	25	719	6	32.65	22.95	10	10	5	0.67	3	2015	Yes
64	Maple Leaf Drive	4808	2016	47.41	25	369	3	36.47	34.41	5	0	5	0.00	3	2016	Yes
77	Orchard Ln	4902	2020	42.57	25	591	5	34.19	27.57	5	0	5	0.00	3	2020	Yes
84	Amelia Street	1615	2015	38.26	25	258	2	28.53	10.59	10	10	5	0.67	3	2015	Yes
88	Elm Grove Drive	3312	2016	36.42	25	241	2	36.25	33.75	0	0	0	0.67	3	2016	Yes
104	Cotton Wood Dr	4103	2018	27.25	25	135	1	33.75	26.25	0	0	0	0.00	3	2018	Yes
108	Fairway Drive	808	2020	20.32	25	246	2	29.44	13.32	0	0	5	0.00	3	2020	Yes

Neighborhood Traffic Management Program Scoresheet Prioritization 2021 Ward 4

Rank	Neighborhood	Description	Year	Score	PSL	Volume	Volume Score	85th Speed	Speed Score	Total Ped	Total School	Bike Route	Collision	Ward	Request Year	Petition Received
1	S Garth Avenue	102	2021	89.00	20	2273	19	35.13	45	10	10	5	0.00	4	2021	Yes
2	Smith	4508	2018	85.00	30	3512	20	45.44	45	10	5	5	0.00	4	2018	Yes
3	Bray Ave	3009	2019	81.67	25	1866	16	40.58	45	10	5	5	0.67	4	2019	Yes
5	Manor Drive	304	2021	76.00	25	702	6	41	45	10	10	5	0.00	4	2014	No
6	Russell Boulevard	101	2019	76.00	25	711	6	40.47	45	10	10	5	0.00	4	2021	Yes
8	Louisville Dr	Pond	2019	74.16	25	1519	13	38.72	41.16	10	5	5	0.00	4	2019	Yes
9	Hulen Dr	912	2021	73.47	25	541	5	39.49	43.47	10	10	5	0.00	4	2021	Yes
10	Ridgefield Road	2312	2016	73.00	25	384	3	41.79	45	10	10	5	0.00	4	2006	Yes
13	Ridgmont and Highridge Drive	2106	2016	69.78	25	1405	12	37.37	37.11	10	5	5	0.67	4	2006	Yes
20	Edgewood Avenue	105	2014	65.58	25	266	2	37.86	38.58	10	10	5	0.00	4	2014	No
21	Martinshire	2006	2003	65.00	25	645	5	43.25	45	10	0	5	0.00	4	2007	No
24	Westridge Drive	208	2017	62.62	25	343	3	36.54	34.62	10	10	5	0.00	4	2016	Yes
28	Brightstar Dr.	13	2018	59.69	25	297	2	39.23	42.69	0	10	5	0.00	4	2018	Yes
33	Mills Drive	1511	2020	57.13	25	732	6	38.71	41.13	0	5	5	0.00	4	2020	No
35	Defoe Drive	4100	2017	56.00	25	86	1	35	30.00	10	10	5	0.00	4	2017	Yes
36	Rothwell Dr	2	2018	55.98	25	1239	10	33.66	25.98	10	5	5	0.00	4		No
40	Sunset Drive	1103 Sunset	2015	55.39	25	1091	9	37.13	36.39	0	5	5	0.00	4	2015	Yes
46	Sussex Drive	4314 Sussex	2016	53.00	25	326	3	35	30.00	10	5	5	0.00	4	2016	Yes
47	Cunningham Road	1704	2017	52.73	25	695	6	33.91	26.73	10	5	5	0.00	4	2017	Yes
49	Glenwood Avenue	103	2014	52.00	25	178	1	37	36.00	5	5	5	0.00	4	2014	No
52	West Parkway	103	2014	49.99	25	333	3	32.33	21.99	10	10	5	0.00	4	2013	Yes
58	Bourn Ave	816	2017	48.60	25	476	4	33.2	24.60	5	10	5	0.00	4	2013	No
72	Braemore Road	2724	2009	44.32	25	112	1	34.44	28.32	5	5	5	0.00	4	2009	No
86	East Parkway	110	2014	37.10	25	173	1	28.7	11.10	10	10	5	0.00	4	2013	Yes
87	Somerset Drive	904 Somerset	2016	36.74	25	369	3	29.58	13.74	10	5	5	0.00	4	2016	Yes
90	Whitefish Dr	5109	2019	36.17	25	408	3	29.39	13.17	10	5	5	0.00	4	2019	No
99	Limerick Ln	N of Tremont	2020	30.75	25	250	2	31.25	18.75	0	5	5	0.00	4	2020	No
107	Hatton Drive	1816	2020	22.29	25	262	2	28.43	10.29	0	5	5	0.00	4	2020	No
110	Crestmere Avenue	110	2014	19.85	25	198	2	24.06	-2.82	10	10	0	0.67	4	2013	Yes

Neighborhood Traffic Management Program Scoresheet Prioritization 2021 Ward 5

Rank	Neighborhood	Description	Year	Score	PSL	Volume	Volume Score	85th Speed	Speed Score	Total Ped	Total School	Bike Route	Collision	Ward	Request Year	Petition Received
27	LaRail	1209	2016	60.98	25	631	5	38.66	40.98	10	0	5	0.00	5	2016	Yes
30	North Brookline Drive	413	2013	58.01	25	375	3	36.67	35.01	10	5	5	0.00	5	2013	No
32	Thornbrook Ridge	Canter	2014	57.35	25	822	7	38.45	40.35	0	5	5	0.00	5	2013	No
37	Melrose Drive	4308	2016	55.92	25	276	2	34.64	28.92	10	10	5	0.00	5	2016	Yes
38	Lynnwood Dr	3105	2019	55.64	25	1342	11	34.88	29.64	10	0	5	0.00	5	2019	Yes
54	Crabapple Lane	3302	2019	49.67	25	423	4	45	45	0	0	0	0.67	5	2013	No
56	Brookfield Manor	1705	2010	49.50	25	192	2	37.5	37.50	0	5	5	0.00	5	2008	Yes
62	Newbury Way	5008	2021	48.00	25	417	3	43.64	45	0	0	0	0.00	5	2021	Yes
74	Godfrey Drive	?	2001	43.79	25	520	4	34.93	29.79	0	5	5	0.00	5	2013	No
76	Silver Cliff Drive	4801	2014	42.66	25	65	1	37.22	36.66	0	5	0	0.00	5	2013	No
78	Glencairn Drive	4816	2010	42.49	25	686	6	33.83	26.49	5	0	5	0.00	5	2008	Yes
80	Shakertown Way	804	2016	41.92	25	169	1	33.64	25.92	0	10	5	0.00	5	2016	Yes
82	Royal Heritage Drive	S of Muirfield	2015	40.24	25	423	4	37.08	36.24	0	0	0	0.00	5	2008	Yes
93	Burrwood	2715	2016	34.40	25	561	5	29.8	14.40	10	0	5	0.00	5	2016	No
95	Barksdale Mill	3508	2013	33.93	25	388	3	35.31	30.93	0	0	0	0.00	5	2013	No
96	Prestwick Drive	1508	2010	33.25	25	544	5	32.75	23.25	5	0	0	0.00	5	2008	Yes
97	Greenbriar Drive	3100	2013	31.75	25	418	3	31.25	18.75	5	0	5	0.00	5	2013	No
98	Muirfield Drive	2000	2015	31.50	25	330	3	34.5	28.50	0	0	0	0.00	5	2008	Yes
109	Falmouth Drive	3609	2013	19.86	25	80	1	29.62	13.86	0	5	0	0.00	5	2013	No

Neighborhood Traffic Management Program Scoresheet Prioritization 2021 Ward 6

Rank	Neighborhood	Description	Year	Score	PSL	Volume	Volume Score	85th Speed	Speed Score	Total Ped	Total School	Bike Route	Collision	Ward	Request Year	Petition Received
4	Shepard Blvd	Shepard Ct	2020	79.56	25	1363	11	39.52	43.56	10	10	5	0.00	6	2014	Yes
14	Audubon Drive	1305	2014	69.33	25	1359	11	36.11	33.33	10	10	5	0.00	6	2013	Yes
16	Bluff Creek Drive	2901	2017	69.00	30	481	4	45.29	45	10	5	5	0.00	6	2017	Yes
18	Campusview Dr.	500	2019	67.28	25	1250	10	38.65	40.95	10	0	5	1.33	6	2019	No
41	Chinaberry Drive	3005	2016	55.00	25	582	5	46.88	45	0	0	5	0.00	6	2016	Yes
53	Timberhill St	3208	2017	49.74	25	148	1	34.58	28.74	10	5	5	0.00	6	2016	Yes
59	Lacewood Drive	inlets	2016	48.51	25	697	6	39.17	42.51	0	0	0	0.00	6	2016	Yes
89	Bluff Blvd	2224	2017	36.29	25	193	2	31.43	19.29	0	10	5	0.00	6	2016	Yes
91	Lightpost Drive	5622	2018	35.85	25	767	6	34.95	29.85	0	0	0	0.00	6	2018	Yes
103	Stone Mountain Parkway	W of Pool	2016	27.67	25	514	4	31	18.00	0	5	0	0.67	6	2016	Yes
111	Timberhill Rd	766	2017	16.63	25	134	1	25.21	0.63	5	5	5	0.00	6	2016	Yes

Ward Summary

Ward 1

Aldeah Avenue

- 2019 Score-39.00
- 2020 Score-34.00
- 2021 Score-34.00

Anderson Avenue

- 2019 Score-41.17
- 2020 Score-46.17
- 2021 Score-46.17

Austin Avenue

- 2019 Score-46.06
- 2020 Score-49.06
- 2021 Score-49.06

Banks Avenue

- 2019 Score-39.80
- 2020 Score-44.80
- 2021 Score-44.80

Donnelly Avenue

- 2019 Score-20.30
- 2020 Score-25.30
- 2021 Score-30.30

Fairview Avenue

- 2019 Score-42.68
- 2020 Score-47.01
- 2021 Score-47.01

Forest Avenue – NEW

- 2019 Score-N/A – added in 2021
- 2020 Score-N/A – added in 2021
- 2021 Score-47.66

Fourth Avenue

- 2019 Score-52.24
- 2020 Score-52.24
- 2021 Score-52.24

*Scores with less than 3 point change can be attributed to change in collision data

Ward Summary

Ward 1 (continued)

Grand Avenue

- 2019 Score-46.88
- 2020 Score-51.21
- 2021 Score-51.21

Hardin Street

- 2019 Score-41.01
- 2020 Score-51.01
- 2021 Score-46.01

Hirth Avenue

- 2019 Score-33.07
- 2020 Score-38.07
- 2021 Score-38.07

Jean Rae Drive

- 2019 Score-33.91
- 2020 Score-38.91
- 2021 Score-38.91

London Drive

- 2019 Score-25.50
- 2020 Score-35.50
- 2021 Score-30.50

McBaine Avenue

- 2019 Score-53.49
- 2020 Score-57.82
- 2021 Score-57.82

North Greenwood Avenue

- 2019 Score-45.65
- 2020 Score-50.65
- 2021 Score-50.65

Ridgeway Avenue

- 2019 Score-56.99
- 2020 Score-61.99
- 2021 Score-61.99

*Scores with less than 3 point change can be attributed to change in collision data

Ward Summary

Ward 1 (continued)

St. Joseph Street

- 2019 Score-47.24
- 2020 Score-62.24
- 2021 Score-62.24

Sanford Avenue

- 2019 Score-43.25
- 2020 Score-43.25
- 2021 Score-48.25

Ward 2

Aspen Ridge Drive

- 2019 Score-30.38
- 2020 Score-24.72
- 2021 Score-43.35

Citadel Drive

- 2019 Score-21.55
- 2020 Score-27.22
- 2021 Score-27.22

Copper Mountain Drive

- 2019 Score-56.75
- 2020 Score-51.75
- 2021 Score-53.00

Garden Drive – NEW

- 2019 Score-N/A – added in 2021
- 2020 Score- N/A – added in 2021
- 2021 Score-72.59

Hockaday Place

- 2019 Score-40.86
- 2020 Score-40.19
- 2021 Score-45.19

Jackson Street

- 2019 Score-N/A – added in 2020
- 2020 Score-49.50
- 2021 Score-49.50

*Scores with less than 3 point change can be attributed to change in collision data

Ward Summary

Ward 2 (continued)

Lovejoy Lane - NEW

- 2019 Score-N/A – added in 2021
- 2020 Score-N/A – added in 2021
- 2021 Score-54.33

Mary Ellen Drive

- 2019 Score-35.00
- 2020 Score-40.00
- 2021 Score-35.00

Northland Drive - NEW

- 2019 Score-N/A – added in 2021
- 2020 Score-N/A – added in 2021
- 2021 Score-75.67

Parkade Boulevard

- 2019 Score-59.50
- 2020 Score-64.50
- 2021 Score-64.50

Parkside Drive

- 2019 Score-61.67
- 2020 Score-66.67
- 2021 Score-66.67

Proctor Drive – public involvement process started

- 2019 Score-68.67
- 2020 Score-73.00
- 2021 Score-73.00

Raleigh Drive

- 2019 Score-35.69
- 2020 Score-40.69
- 2021 Score-40.69

Reedsport Ridge

- 2019 Score-32.14
- 2020 Score-42.14
- 2021 Score-42.14

*Scores with less than 3 point change can be attributed to change in collision data

Ward Summary

Ward 2 (continued)

Riviera Drive

- 2019 Score-40.14
- 2020 Score-50.14
- 2021 Score-45.14

Ryefield Ridge

- 2019 Score-23.15
- 2020 Score-23.15
- 2021 Score-23.15

Saddlebrook Place

- 2019 Score-43.00
- 2020 Score-48.00
- 2021 Score-48.00

Secretariat Drive

- 2019 Score-63.85
- 2020 Score-63.85
- 2021 Score-63.85

Sunflower Street

- 2019 Score-53.00
- 2020 Score-53.00
- 2021 Score-53.00

Timber Creek Drive / Aaron Drive – NEW

- 2019 Score-N/A – added in 2021
- 2020 Score-N/A – added in 2021
- 2021 Score-69.32

War Admiral Drive

- 2019 Score-34.16
- 2020 Score-39.16
- 2021 Score-44.16

Warwick Street – NEW

- 2019 Score-N/A – added in 2021
- 2020 Score-N/A – added in 2021
- 2021 Score-45.76

*Scores with less than 3 point change can be attributed to change in collision data

Ward Summary

Ward 2 (continued)

Westwind Drive – NEW

- 2019 Score-N/A – added in 2021
- 2020 Score-N/A – added in 2021
- 2021 Score-29.75

Ward 3

Amelia Street

- 2019 Score-33.26
- 2020 Score-38.26
- 2021 Score-38.26

Ann Street

- 2019 Score-55.28
- 2020 Score-54.62
- 2021 Score-54.62

Aztec Boulevard

- 2019 Score-50.58
- 2020 Score-55.58
- 2021 Score-55.58

Cottonwood Drive

- 2019 Score-27.25
- 2020 Score-27.25
- 2021 Score-27.25

Country Club Drive

- 2019 Score-N/A – added in 2020
- 2020 Score-56.66
- 2021 Score-56.66

Elm Grove Drive

- 2019 Score-41.42
- 2020 Score-36.42
- 2021 Score-36.42

Fairway Drive

- 2019 Score-N/A – added in 2020
- 2020 Score-20.32
- 2021 Score-20.32

*Scores with less than 3 point change can be attributed to change in collision data

Ward Summary

Ward 3 (continued)

Hanover Boulevard

- 2019 Score-58.69
- 2020 Score-59.35
- 2021 Score-59.35

Maple Leaf Drive

- 2019 Score -47.41
- 2020 Score-47.41
- 2021 Score -47.41

Orchard Lane

- 2019 Score-N/A – added in 2020
- 2020 Score-42.57
- 2021 Score-42.57

Walnut Street - NEW

- 2019 Score-N/A – added in 2021
- 2020 Score-N/A – added in 2021
- 2021 Score-67.63

Ward 4

Bourn Ave

- 2019 Score-43.60
- 2020 Score-43.60
- 2021 Score-48.60

Braemore Road

- 2019 Score-39.32
- 2020 Score-44.32
- 2021 Score-44.32

Bray Avenue – Construction planned in 2022

- 2019 Score- 81.67
- 2020 Score-81.67
- 2021 Score-81.67

Brightstar Drive

- 2019 Score-59.69
- 2020 Score-59.69
- 2021 Score-59.69

*Scores with less than 3 point change can be attributed to change in collision data

Ward Summary

Ward 4 (continued)

Crestmere Avenue

- 2019 Score-19.85
- 2020 Score-19.85
- 2021 Score-19.85

Cunningham Road

- 2019 Score-37.73
- 2020 Score-37.73
- 2021 Score-52.73

Defoe Drive

- 2019 Score-46.00
- 2020 Score-46.00
- 2021 Score-56.00

East Parkway

- 2019 Score-32.10
- 2020 Score-37.10
- 2021 Score-37.10

Edgewood Avenue

- 2019 Score-65.58
- 2020 Score-65.58
- 2021 Score-65.58

Glenwood Avenue

- 2019 Score-47.00
- 2020 Score-52.00
- 2021 Score-52.00

Hatton Drive

- 2019 Score-N/A – added in 2020
- 2020 Score-17.29
- 2021 Score-22.29

Hulen Drive – NEW

- 2019 Score-N/A – added in 2021
- 2020 Score-N/A – added in 2021
- 2021 Score-73.47

*Scores with less than 3 point change can be attributed to change in collision data

Ward Summary

Ward 4 (continued)

Limerick Lane

- 2019 Score-N/A – added in 2020
- 2020 Score-25.75
- 2021 Score-30.75

Louisville Drive – public involvement process started

- 2019 Score-74.16
- 2020 Score-74.16
- 2021 Score-74.16

Manor Drive

- 2019 Score-66.23
- 2020 Score-66.23
- 2021 Score-76.00

Martinshire Drive

- 2019 Score-60.00
- 2020 Score-65.00
- 2021 Score-65.00

Mills Drive

- 2019 Score-N/A – added in 2020
- 2020 Score-52.13
- 2021 Score-57.13

Ridgefield Road – public involvement process started

- 2019 Score-68.00
- 2020 Score-73.00
- 2021 Score-73.00

Ridgemont and Highridge Drive – public involvement process started

- 2019 Score-65.44
- 2020 Score-69.78
- 2021 Score-69.78

Rothwell Drive

- 2019 Score-55.98
- 2020 Score-55.98
- 2021 Score-55.98

*Scores with less than 3 point change can be attributed to change in collision data

Ward Summary

Ward 4 (continued)

Russell Boulevard – NEW

- 2019 Score-N/A – added in 2021
- 2020 Score-N/A – added in 2021
- 2021 Score-76.00

Smith Drive – public involvement process started

- 2019 Score-85.00
- 2020 Score-85.00
- 2021 Score-85.00

Somerset Drive

- 2019 Score-21.74
- 2020 Score-31.74
- 2021 Score-36.74

South Garth Avenue - NEW

- 2019 Score-N/A – added in 2021
- 2020 Score-N/A – added in 2021
- 2021 Score-89.00

Sunset Drive

- 2019 Score-55.39
- 2020 Score-55.39
- 2021 Score-55.39

Sussex Drive

- 2019 Score-33.00
- 2020 Score-48.00
- 2021 Score-53.00

West Parkway Drive

- 2019 Score-44.99
- 2020 Score-49.99
- 2021 Score-49.99

Westridge Drive

- 2019 Score-57.62
- 2020 Score-62.62
- 2021 Score-62.62

*Scores with less than 3 point change can be attributed to change in collision data

Ward Summary

Ward 4 (continued)

Whitefish Drive

- 2019 Score-N/A – added in 2020
- 2020 Score-31.17
- 2021 Score-36.17

Ward 5

Barksdale Mill

- 2019 Score-33.93
- 2020 Score-33.93
- 2021 Score-33.93

Brookfield Manor

- 2019 Score-44.50
- 2020 Score-49.50
- 2021 Score-49.50

Burrwood

- 2019 Score-24.40
- 2020 Score-29.40
- 2021 Score-34.40

Crabapple Lane

- 2019 Score-54.00
- 2020 Score-49.67
- 2021 Score-49.67

Falmouth Drive

- 2019 Score-19.86
- 2020 Score-19.86
- 2021 Score-19.86

Glencairn Drive

- 2019 Score-37.49
- 2020 Score-42.49
- 2021 Score-42.49

Godfrey Drive

- 2019 Score-43.79
- 2020 Score-48.79
- 2021 Score-43.79

*Scores with less than 3 point change can be attributed to change in collision data

Ward Summary

Ward 5 (continued)

Greenbriar Drive

- 2019 Score-36.75
- 2020 Score-31.75
- 2021 Score-31.75

LaRail/Crestwood

- 2019 Score-55.98
- 2020 Score-55.98
- 2021 Score-60.98

Lynnwood Drive

- 2019 Score-N/A – added in 2020
- 2020 Score-55.64
- 2021 Score-55.64

Melrose Drive

- 2019 Score-45.92
- 2020 Score-55.92
- 2021 Score-55.92

Muirfield Drive

- 2019 Score-31.50
- 2020 Score-31.50
- 2021 Score-31.50

Newbury Way - NEW

- 2019 Score-N/A – added in 2021
- 2020 Score-N/A – added in 2021
- 2021 Score-48.00

North Brookline Drive

- 2019 Score-48.01
- 2020 Score-58.01
- 2021 Score-58.01

Prestwick Drive

- 2019 Score-33.25
- 2020 Score-33.25
- 2021 Score-33.25

*Scores with less than 3 point change can be attributed to change in collision data

Ward Summary

Ward 5 (continued)

Royal Heritage Drive

- 2019 Score-45.24
- 2020 Score-45.24
- 2021 Score-40.24

Shakertown Way

- 2019 Score-41.92
- 2020 Score-41.92
- 2021 Score-41.92

Silver Cliff Drive

- 2019 Score-42.66
- 2020 Score-42.66
- 2021 Score-42.66

Thornbrook Ridge

- 2019 Score-52.35
- 2020 Score-52.35
- 2021 Score-57.35

Ward 6

Audubon Drive – public involvement process started

- 2019 Score-65.00
- 2020 Score-69.33
- 2021 Score-69.33

Bluff Boulevard

- 2019 Score-26.29
- 2020 Score-36.29
- 2021 Score-36.29

Bluff Creek Drive

- 2019 Score-64.00
- 2020 Score-69.00
- 2021 Score-69.00

Campusview Drive

- 2019 Score-65.95
- 2020 Score-67.28
- 2021 Score-67.28

*Scores with less than 3 point change can be attributed to change in collision data

Ward Summary

Ward 6 (continued)

Chinaberry Drive

- 2019 Score-55.00
- 2020 Score-55.00
- 2021 Score-55.00

Lacewood Drive

- 2019 Score-48.51
- 2020 Score-48.51
- 2021 Score-48.51

Lightpost Drive

- 2019 Score-35.85
- 2020 Score-35.85
- 2021 Score-35.85

Shepard Boulevard – public involvement process started

- 2019 Score-N/A – added in 2020
- 2020 Score-79.56
- 2021 Score-79.56

Stone Mountain Parkway

- 2019 Score-22.67
- 2020 Score-27.67
- 2021 Score-27.67

Timberhill Road

- 2019 Score-11.63
- 2020 Score-16.63
- 2021 Score-16.63

Timberhill Street

- 2019 Score-39.74
- 2020 Score-49.74
- 2021 Score-49.74

*Scores with less than 3 point change can be attributed to change in collision data

Date of Plat for Each Street in the Neighborhood Traffic Management Program

Rank by Age	2021 NTMP Rank	Neighborhood	Plat Date	Comments
1	25	St. Joseph	11/16/1867	
2	85	Hirth Avenue	6/15/1900	
3	31	McBaine Avenue	10/20/1900	
4	65	Fairview Ave	5/10/1904	
5	48	4th Avenue	7/20/1904	
6	57	Austin Avenue	7/20/1904	
7	50	Grand Avenue	8/2/1904	
8	63	East Forest Ave	8/3/1904	
9	26	Ridgeway Avenue	6/27/1905	
10	19	Parkside Drive	9/11/1905	
11	60	Sanford Avenue	6/27/1907	
12	49	Glenwood Avenue	9/21/1909	
13	71	Banks Avenue	11/16/1909	
14	94	Aldeah Avenue	7/18/1913	
15	86	East Parkway	10/16/1922	
16	20	Edgewood Avenue	10/16/1922	
17	52	West Parkway	10/17/1922	
18	66	Anderson Avenue	7/2/1923	
19	110	Crestmere Avenue	9/21/1925	
20	1	S Garth Avenue	9/21/1925	
21	101	Donnelly Avenue	6/25/1945	
22	51	North Greenwood Avenue	9/8/1945	
23	67	Hardin Street	9/10/1945	
24	40	Sunset Drive	1/7/1946	
25	89	Bluff Blvd	6/19/1948	
26	7	Northland Drive	8/30/1948	
27	6	Russell Boulevard	9/22/1948	
28	24	Westridge Drive	6/22/1950	
29	34	Country Club Dr.	1/1/1951	
30	108	Fairway Drive	1/1/1951	
31	42	Ann Street	6/20/1955	
32	84	Amelia Street	6/23/1955	
33	72	Braemore Road	10/31/1955	
34	5	Manor Drive	1/1/1956	
35	53	Timberhill St	1/23/1956	
36	22	Parkade Boulevard	8/6/1956	
37	102	Westwind Drive	2/25/1958	
38	11	Proctor Drive	3/23/1959	
39	33	Mills Drive	6/7/1959	
40	4	Shepard Blvd	10/24/1960	
41	83	Jean Rae Dr	4/13/1961	
42	100	London Dr	4/13/1961	
43	55	Jackson St	4/30/1961	
44	58	Bourn Ave	8/22/1963	
45	3	Bray Ave	11/9/1963	
46	38	Lynnwood Dr	5/4/1964	
47	9	Hulen Dr	5/26/1964	
48	12	Garden Drive	10/16/1964	
49	36	Rothwell Dr	4/18/1966	
50	35	Defoe Drive	9/1/1966	
51	10	Ridgefield Road	10/12/1967	
52	13	Ridgmont and Highridge Drive	10/12/1967	
53	14	Audubon Drive	4/10/1968	
54	39	Aztec Boulevard	2/20/1971	
55	68	Warwick Street	8/7/1972	
56	93	Burrwood	4/4/1973	
57	70	Riviera Drive	12/26/1973	
58	43	Lovejoy Ln	1/21/1974	
59	97	Greenbriar Drive	3/7/1978	
60	88	Elm Grove Drive	3/2/1979	
61	99	Limerick Ln	11/5/1979	
62	78	Glencairn Drive	3/15/1980	
63	28	Brightstar Dr.	2/17/1981	
64	47	Cunningham Road	6/1/1981	
65	107	Hatton Drive	9/18/1983	
66	111	Timberhill Rd	1/23/1986	
67	27	LaRail	3/7/1986	

68	45	Sunflower Street	5/14/1986	
69	109	Falmouth Drive	11/19/1986	
70	74	Godfrey Drive	3/16/1987	
71	96	Prestwick Drive	4/11/1987	
72	30	North Brookline Drive	4/25/1988	
73	77	Orchard Ln	6/19/1988	
74	16	Bluff Creek Drive	7/20/1992	
75	21	Martinshire	8/3/1992	
76	59	Lacewood Drive	3/1/1993	
77	2	Smith	1/17/1994	
78	37	Melrose Drive	5/16/1994	
79	80	Shakertown Way	6/6/1994	
80	87	Somerset Drive	7/5/1994	
81	46	Sussex Drive	7/22/1994	
82	18	Campusview Dr.	9/12/1994	
83	64	Maple Leaf Drive	9/15/1994	
84	17	Walnut St	7/3/1995	
85	73	War Admiral Drive	7/6/1995	
86	82	Royal Heritage Drive	9/5/1995	
87	41	Chinaberry Drive	4/1/1996	
88	69	Hockaday Place	7/15/1996	
89	61	Saddlebrook Place	11/18/1996	
90	29	Hanover Boulevard	4/7/1997	
91	23	Secretariat Drive	6/20/1998	
92	98	Muirfield Drive	6/21/1999	
93	92	Mary Ellen Drive	10/22/1999	
94	56	Brookfield Manor	2/1/2000	
95	32	Thornbrook Ridge	5/15/2000	
96	104	Cotton Wood Dr	8/14/2000	
97	76	Silver Cliff Drive	11/29/2000	
98	105	Citadel Drive	5/6/2002	
99	81	Raleigh Drive	5/6/2002	
100	8	Louisville Dr	5/17/2004	
101	95	Barksdale Mill	5/24/2004	
102	75	Aspen Ridge Dr	9/21/2004	New Street Standards Accepted
103	44	Copper Mountain Dr.	9/21/2004	
104	62	Newbury Way	11/1/2004	
105	90	Whitefish Dr	2/19/2006	
106	54	Crabapple Lane	4/27/2006	
107	103	Stone Mountain Parkway	5/1/2006	
108	15	Timber Creek Drive	10/2/2006	
109	79	Reedsport Ridge	1/16/2007	
110	106	Ryefield Ridge	1/16/2007	
111	91	Lightpost Drive	10/15/2012	



Legend

Aldeah_Ave
<all other values>

CITY

COLUMBIA

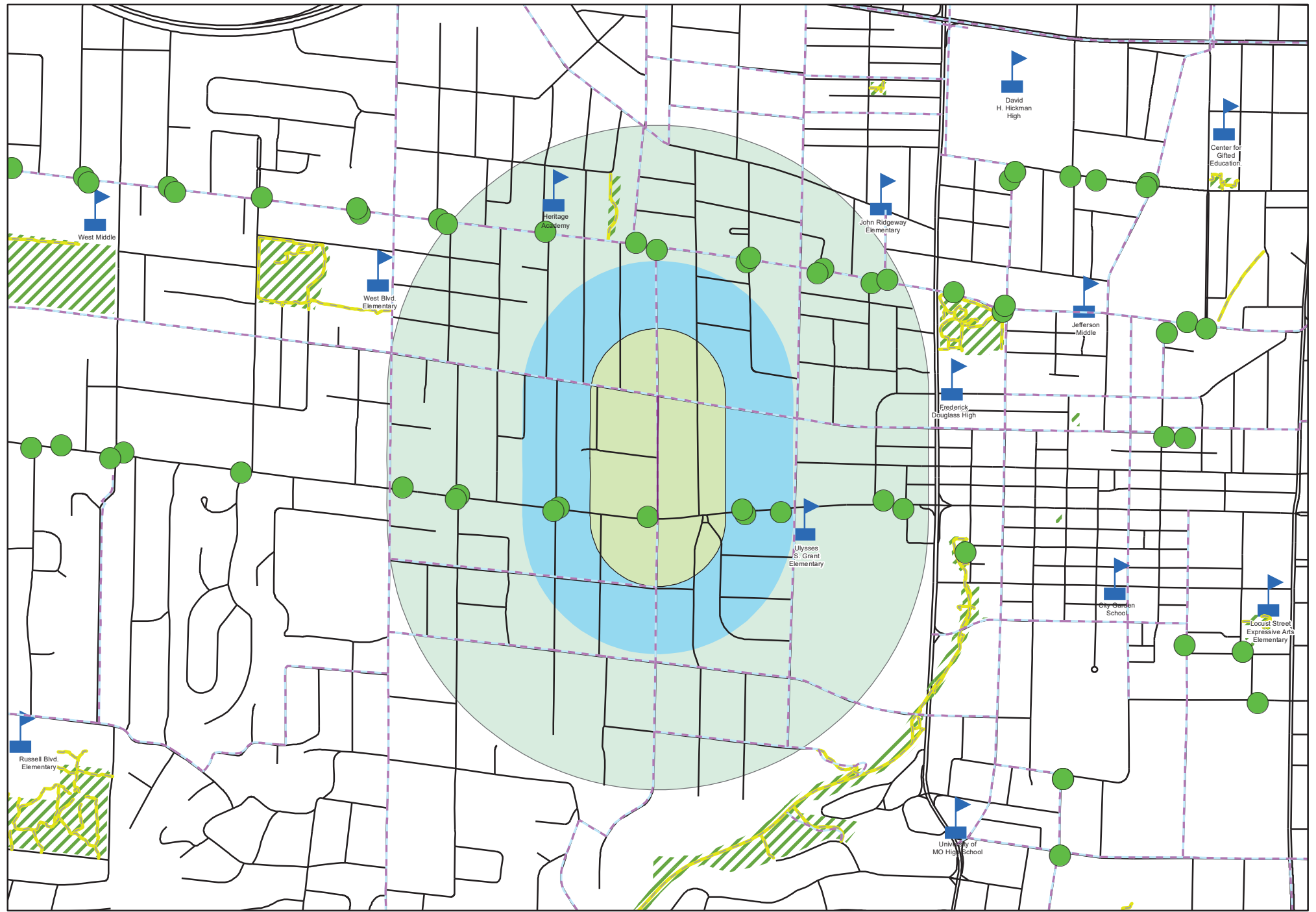
Bus Stops
Bike Facility
Trail

School
Hospital

Nursing/Retirement Home
Park

Aldeah_Ave

0 0.0625 0.125 0.25 0.375 0.5 Miles





Legend

— Amelia_St
● <all other values>

CITY
COLUMBIA

● Bus Stops
- - - Bike Facility
— Trail

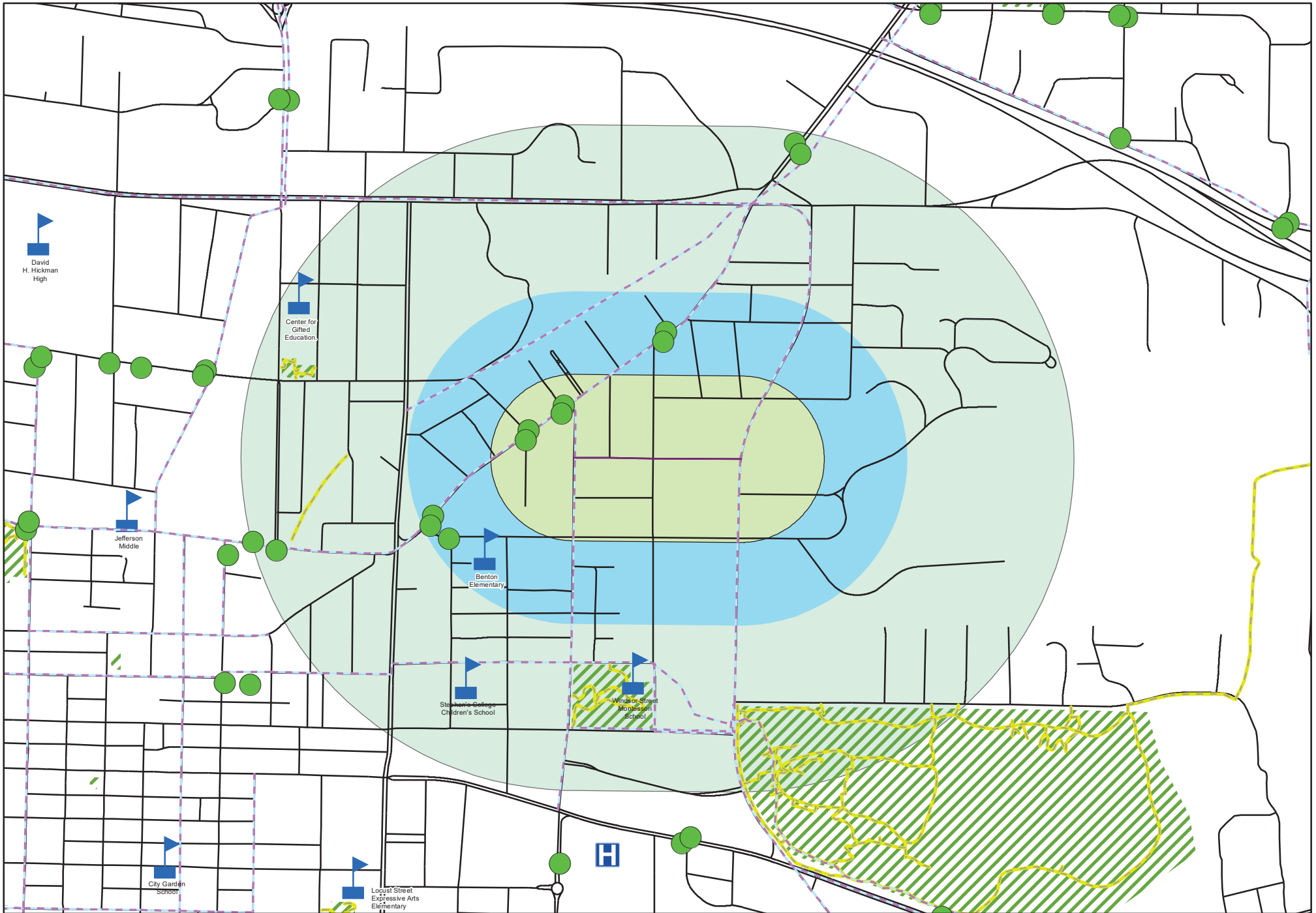
🏫 School
🏥 Hospital

⛑ Nursing/Retirement Home
🌳 Park

Amelia_St_QuarterMile

0 0.0625 0.125 0.25 0.375 Miles

Amelia_St





Legend

- Anderson_Ave
- <all other values>

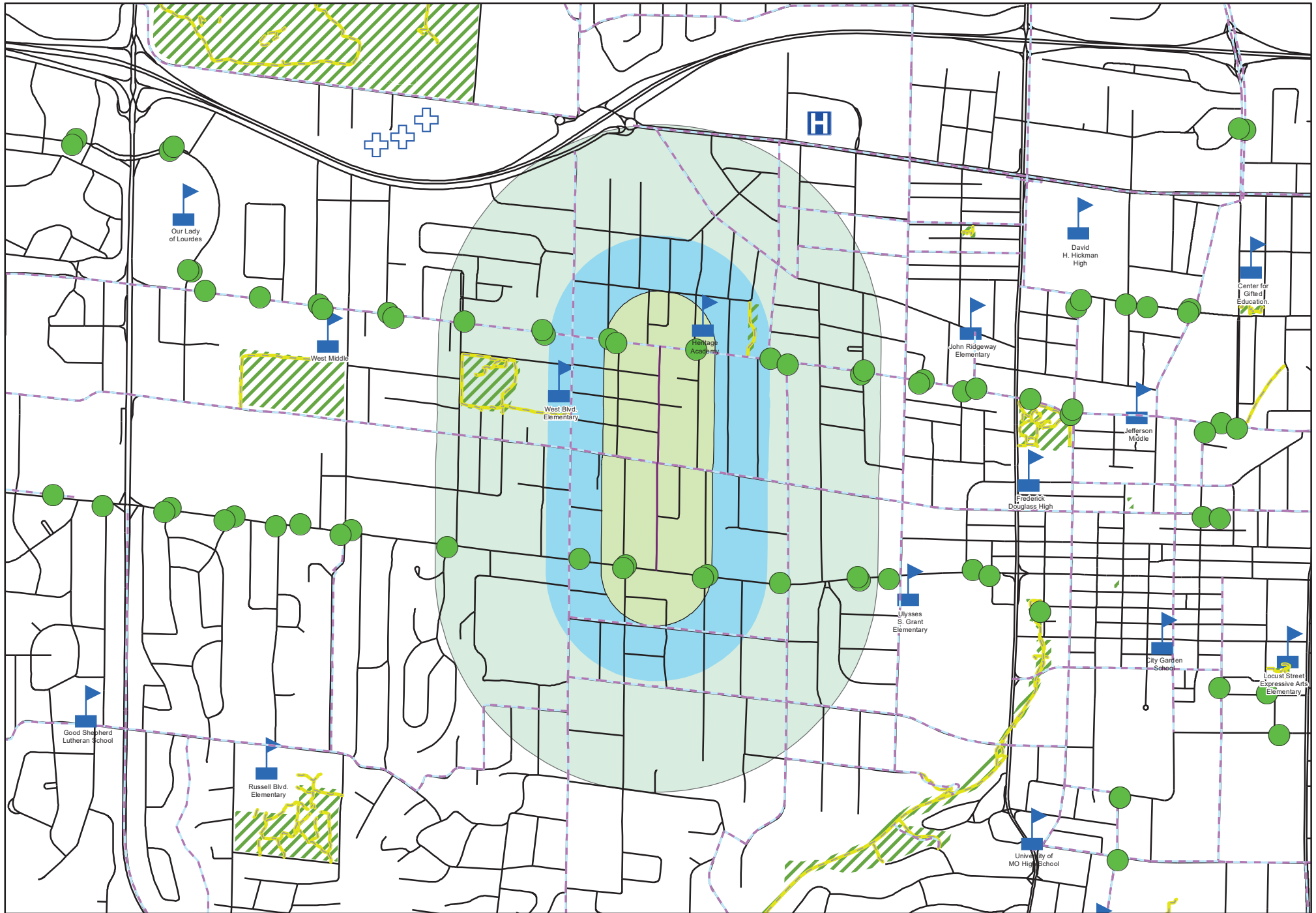
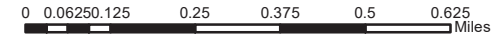
- CITY
- COLUMBIA

- Bus Stops
- Bike Facility
- Trail

- School
- Hospital

- Nursing/Retirement Home
- Park

Anderson_Ave





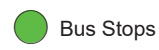
Legend

Ann_St
<all other values>


CITY



COLUMBIA



Bus Stops



Bike Facility



School




Hospital



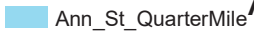
Nursing/Retirement Home



Park



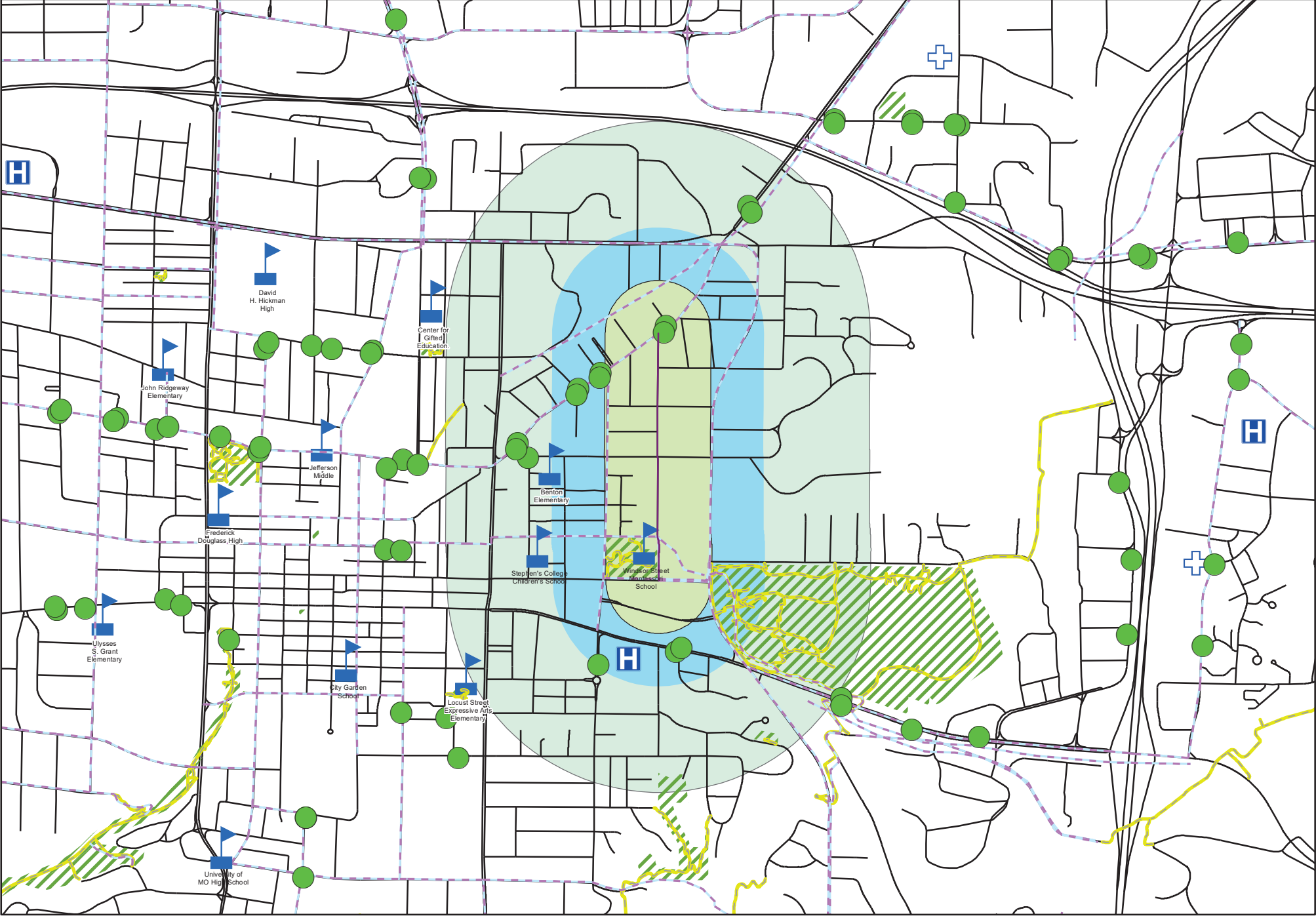
Ann_St_660



Ann_St_QuarterMile

Ann_St

0 0.0625 0.125 0.25 0.375 0.5 0.625 Miles





Legend

Aspen_Ridge_Dr_Copper_Mountain_Dr CITY
● <all other values>

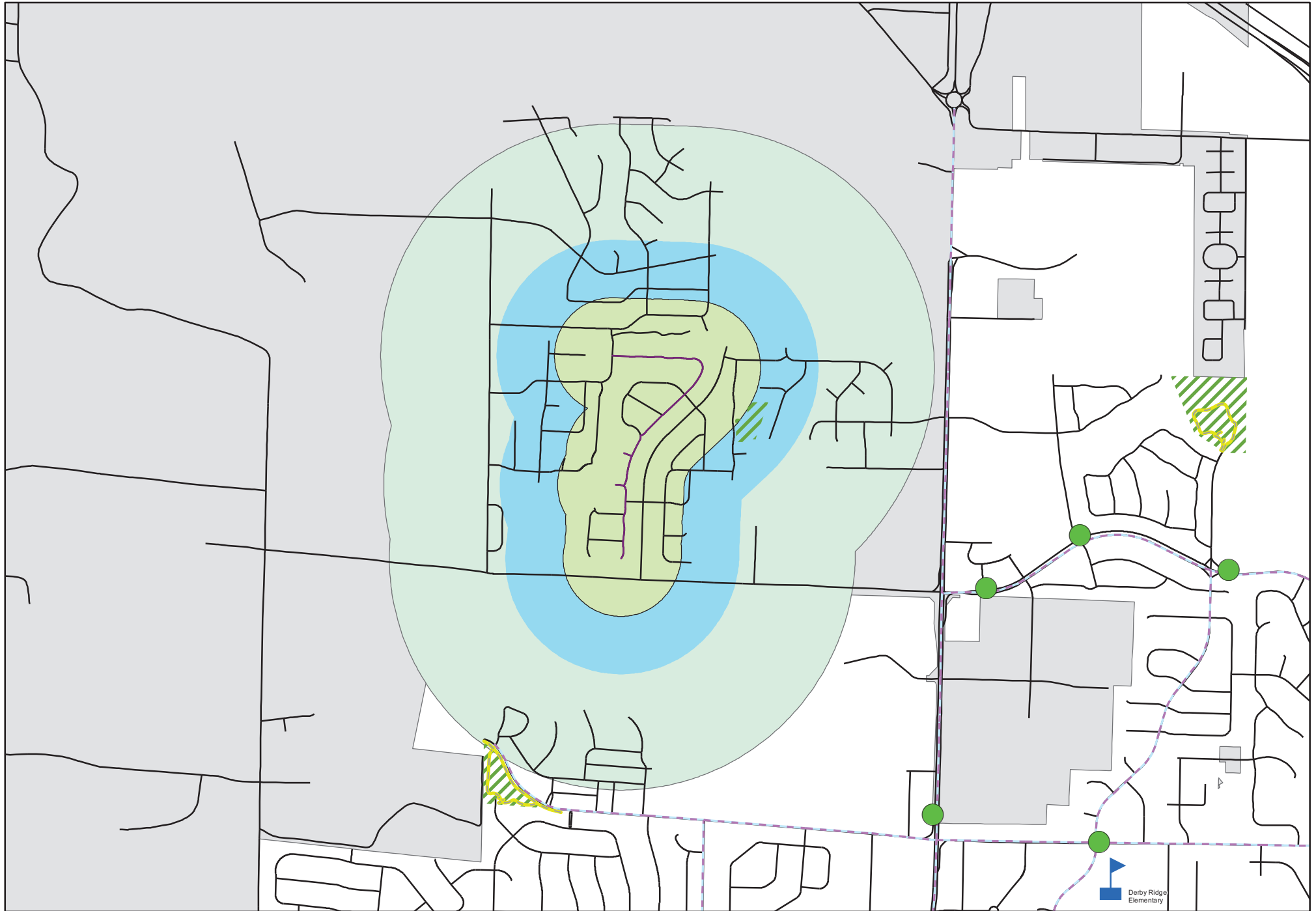



● Bus Stops
- - - Bike Facility
— Trail



+ Nursing/Retirement Home
/ / / Park

Aspen_Ridge_Dr_Copper_Mou





Legend

- Audubon_Dr
- <all other values>

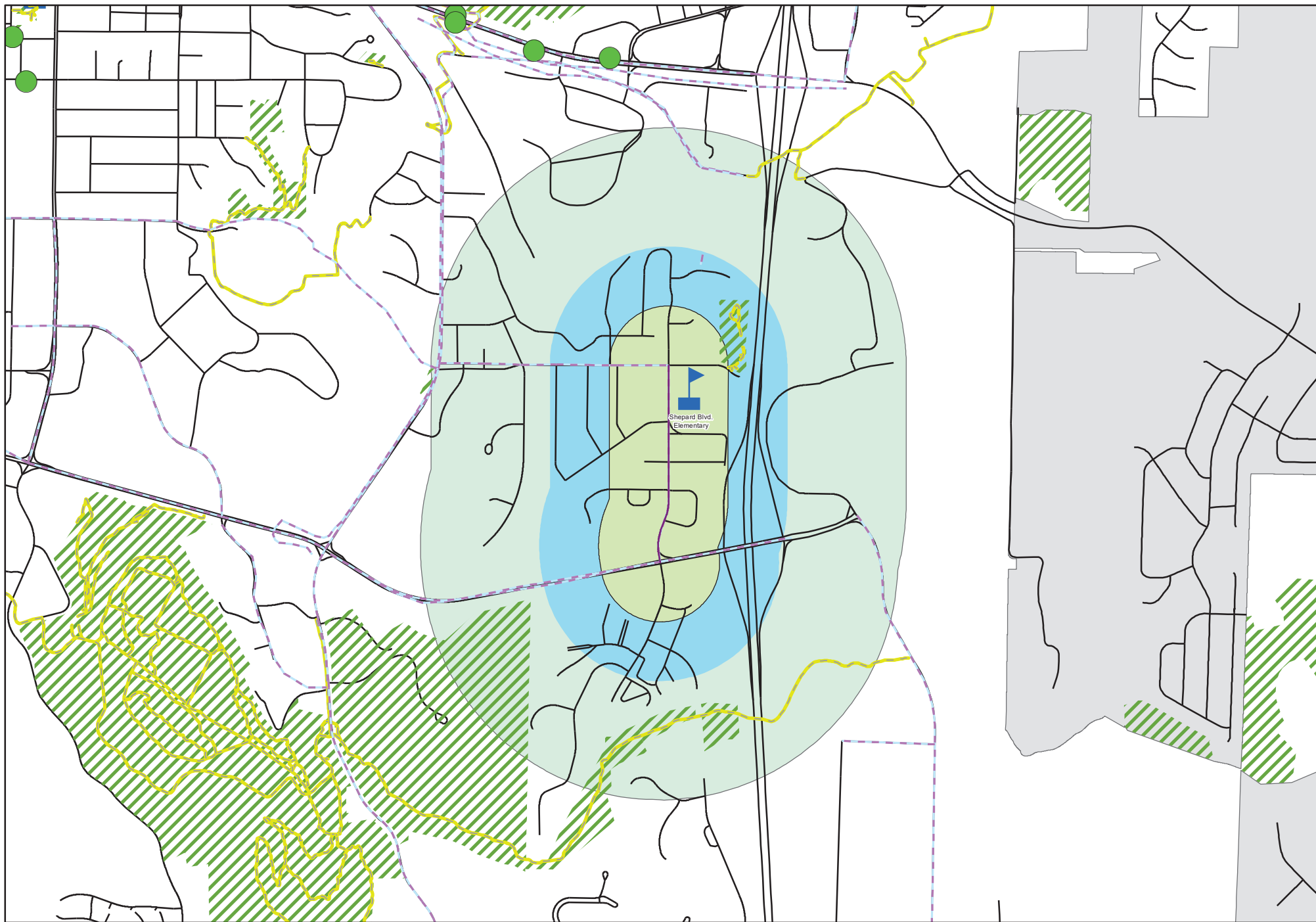

- CITY
- COLUMBIA

- Bus Stops
- Bike Facility
- Trail

- School
- Hospital

- Nursing/Retirement Home
- Park

Audubon_Dr





Legend

- Austin_Ave
- <all other values>

CITY

- COLUMBIA

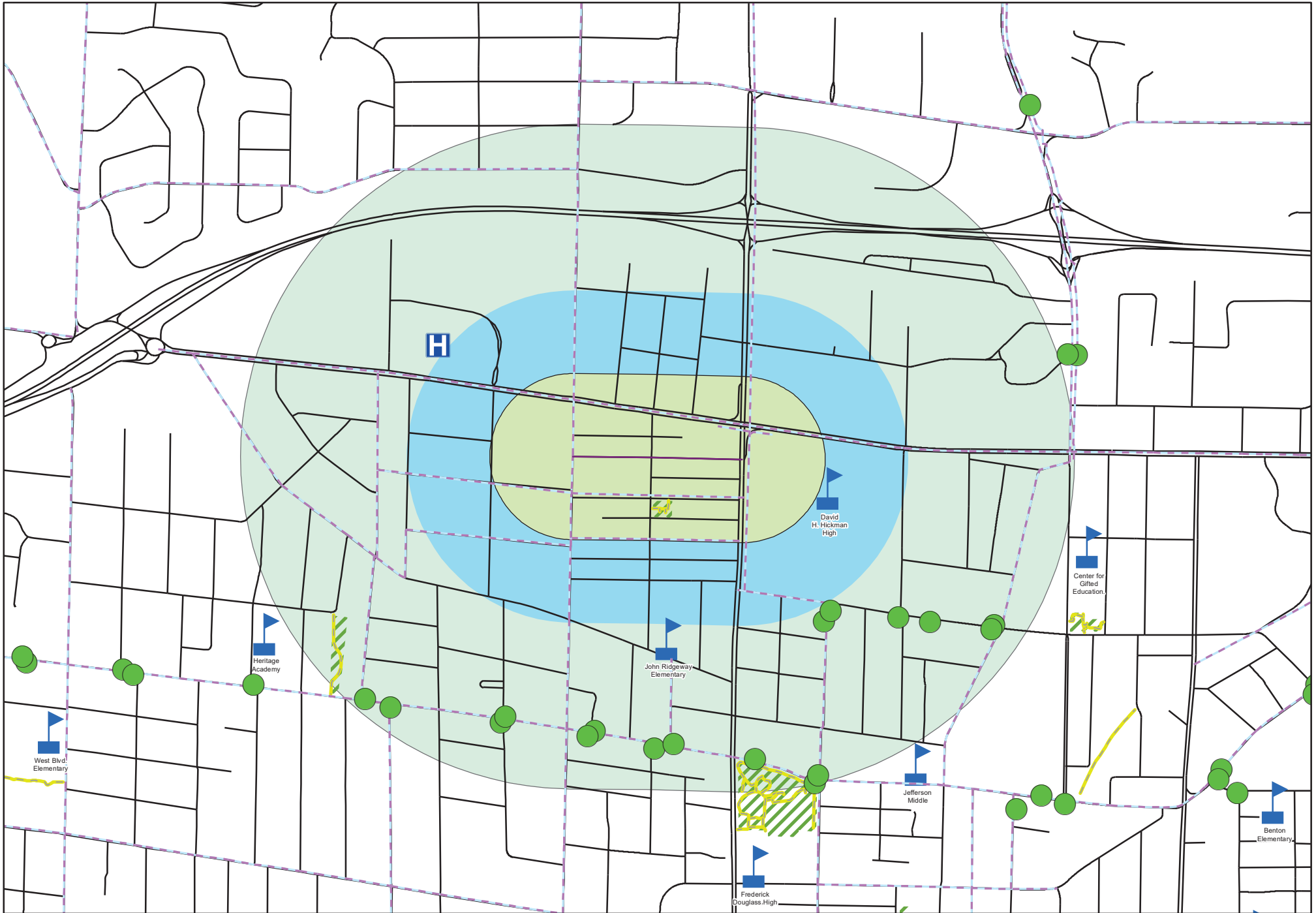
- Bus Stops
- Bike Facility
- Trail

- School
- Hospital

- Nursing/Retirement Home
- Park
- Austin_Ave_660

- Austin_Ave_QuarterMile

Austin_Ave





Legend

- Aztec_Blvd
- <all other values>

CITY

- COLUMBIA

- Bus Stops

- Bike Facility

- Trail



- School



- Hospital



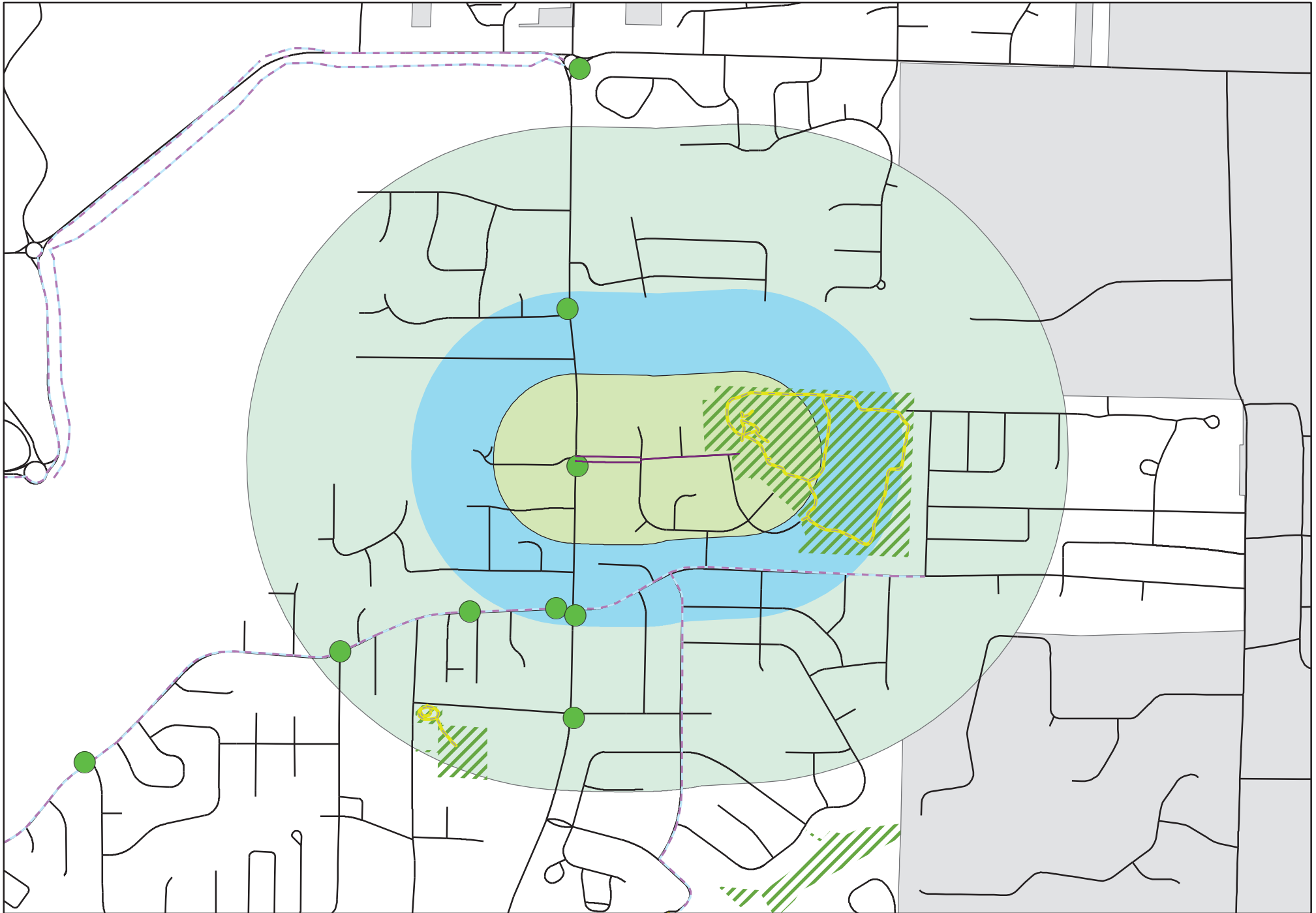
- Nursing/Retirement Home

- Park

- Aztec_Blvd_660

- Aztec_Blvd_QuarterMile

Aztec_Blvd





Legend

— Banks_AV
● <all other values>

CITY

— COLUMBIA

● Bus Stops

— Bike Facility

— Trail

— School

— Hospital

+ Nursing/Retirement Home

— Park

— Banks_AV_660

— Banks_AV_QuarterMile

Banks_AV

0 0.0625 0.125 0.25 0.375 0.5 Miles






Legend

— Barksdale_Mill_Dr **CITY**

● <all other values>


 COLUMBIA

 Bus Stops

 Bike Facility

 Trail

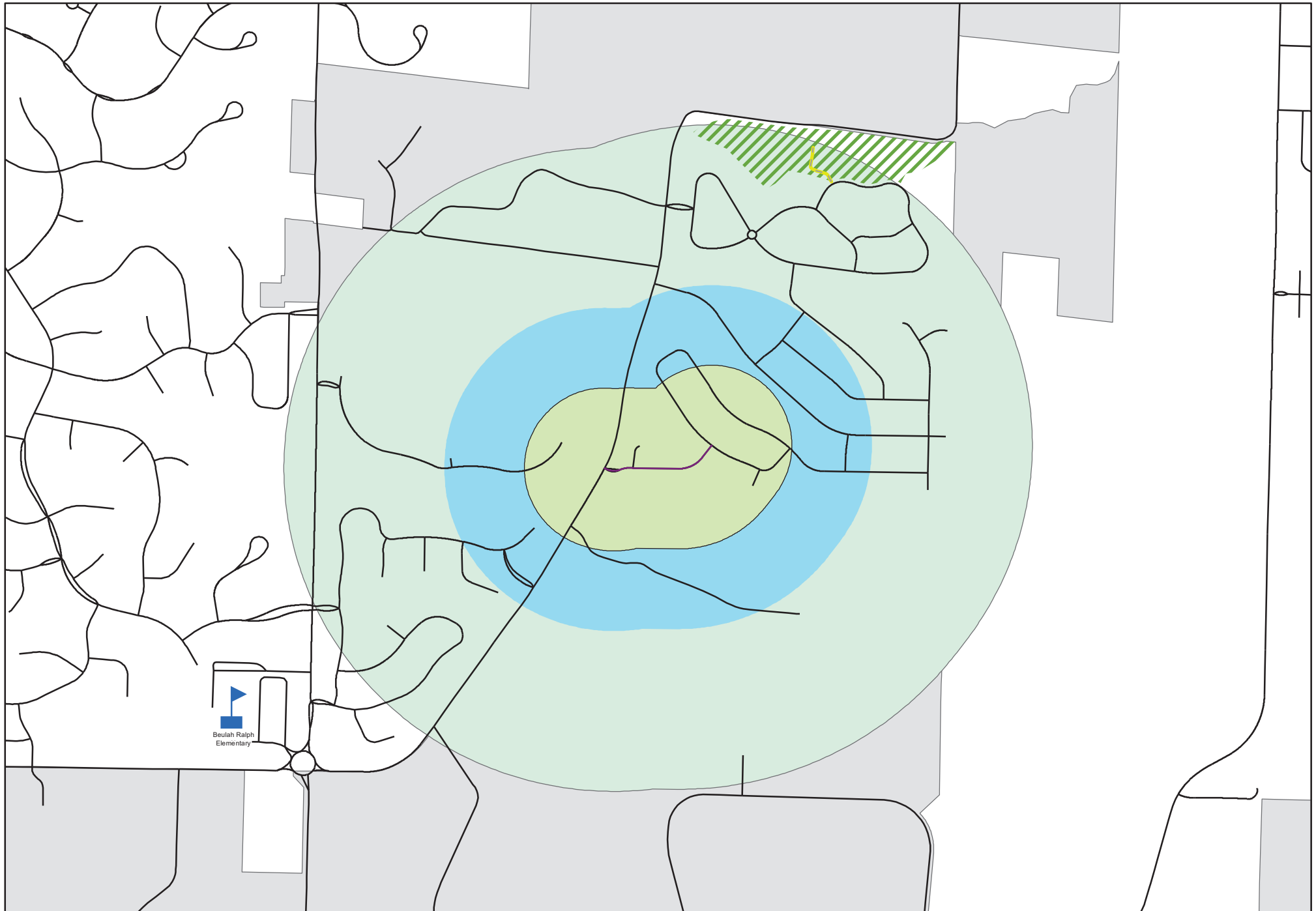
 School

 Hospital

 Nursing/Retirement Home

 Park

Barksdale_Mill_Dr




Beulah Ralph
Elementary



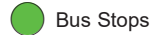
Legend

— Bluff_Bldv
● <all other values>

CITY




COLUMBIA



Bus Stops



Bike Facility



Trail



School



Hospital



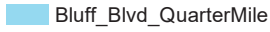
Nursing/Retirement Home



Park

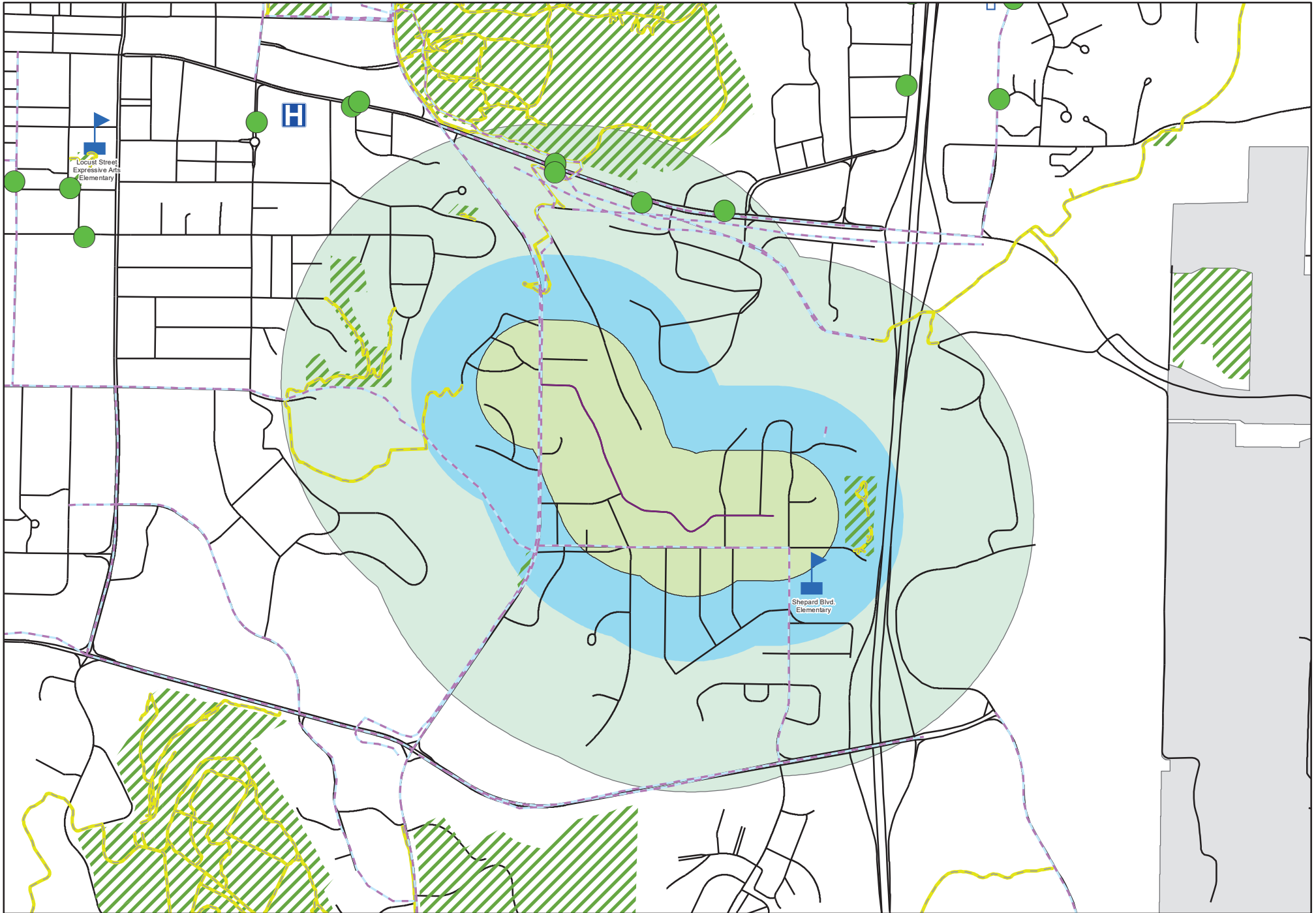
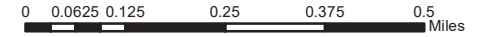


Bluff_Bldv_660



Bluff_Bldv_QuarterMile

Bluff_Bldv



Legend

Bluff_Creek_Dr
<all other values>

CITY



COLUMBIA



Bus Stops

Bike Facility



Trail



School



Hospital



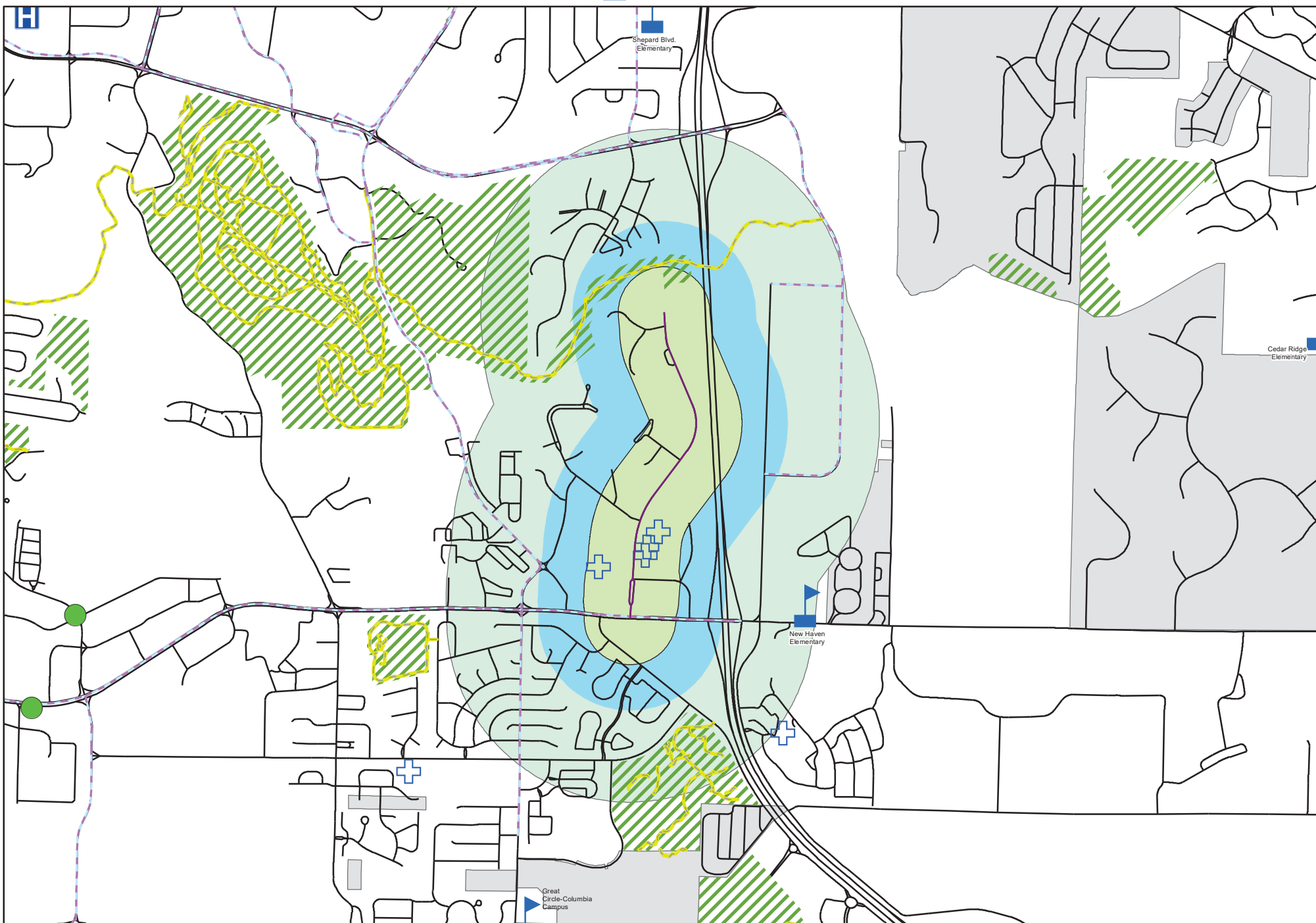
Nursing/Retirement Home

Park



Bluff_Creek_Dr

0 0.0625 0.125 0.25 0.375 0.5 0.625 0.75 Miles





Legend

Bourn_Ave
<all other values>

CITY
COLUMBIA

Bus Stops
Bike Facility
Trail

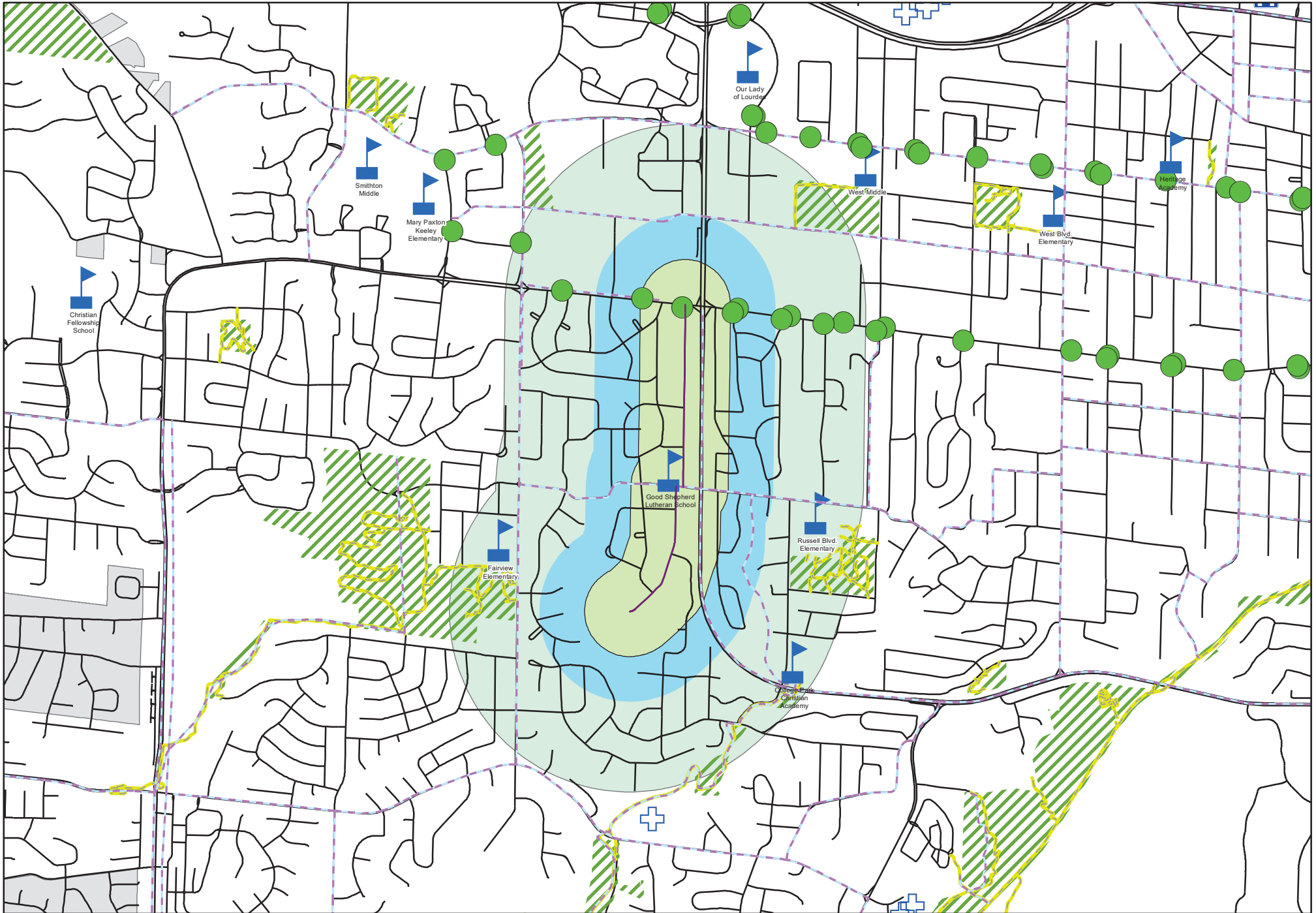
School
Hospital

Nursing/Retirement Home
Park
Bourn_Ave_660

Bourn_Ave_QuarterMile

Bourn_Ave

0 0.0625 0.125 0.25 0.375 0.5 0.625 0.75 Miles





Legend

— Braemore_Rd
● <all other values>

CITY

— COLUMBIA

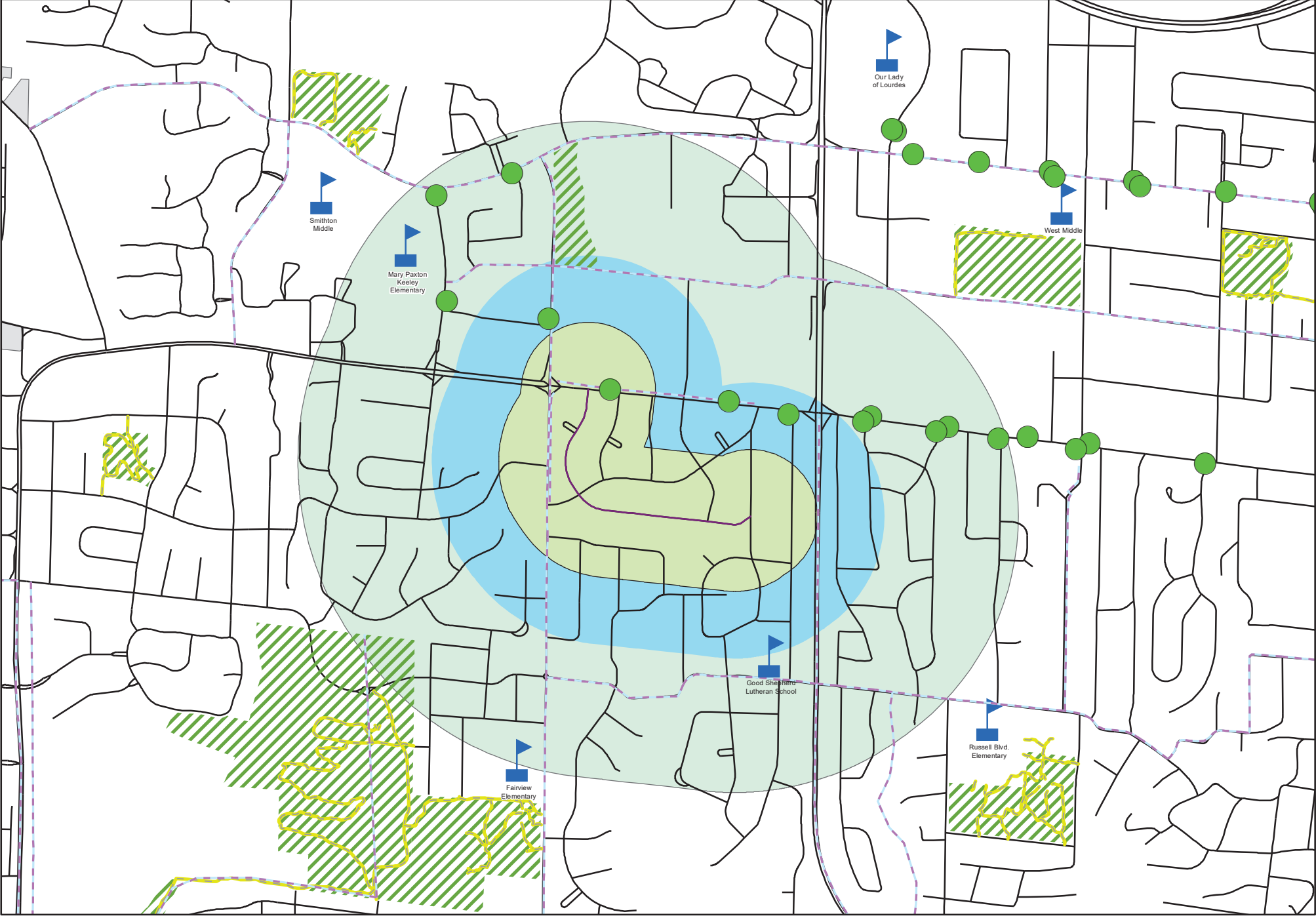
● Bus Stops
- - - Bike Facility
— Trail

▢ School
▢ Hospital

+ Nursing/Retirement Home
▨ Park

Braemore_Rd

0 0.0625 0.125 0.25 0.375 0.5 Miles





Legend

Bray_AV
<all other values>

CITY

COLUMBIA

Bus Stops

Bike Facility

Trail

School

Hospital

Nursing/Retirement Home

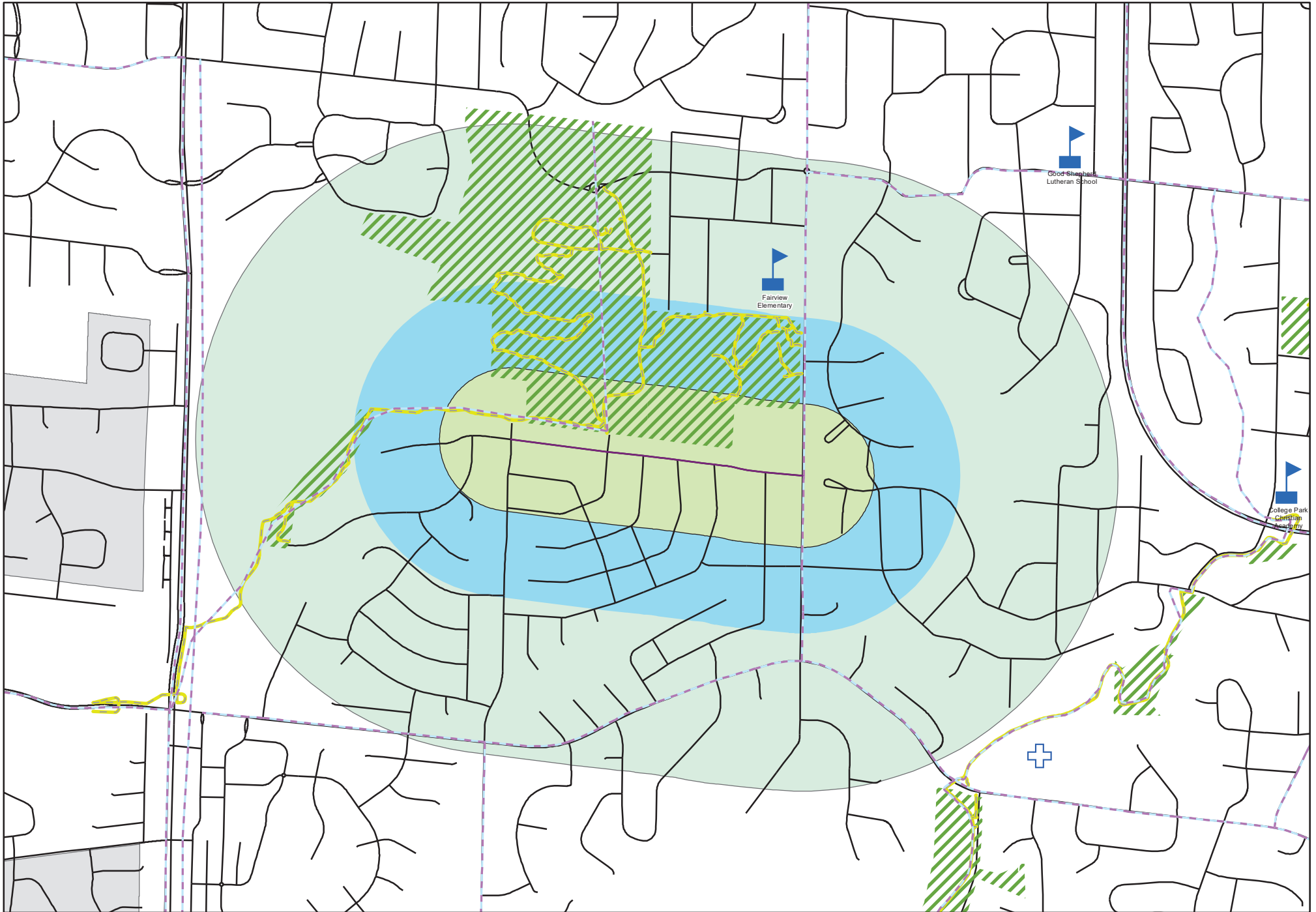
Park

Bray_AV_660

Bray_AV_QuarterMile

Bray_AV

0 0.0625 0.125 0.25 0.375 Miles





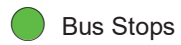
Legend

- Bright_Star_Dr
- <all other values>

CITY



COLUMBIA



Bus Stops



Bike Facility



Trail



School



Hospital



Nursing/Retirement Home



Park

Bright_Star_Dr





Legend

— Brookfield_Manor CITY

● <all other values>

COLUMBIA

● Bus Stops

— Bike Facility

— Trail

School

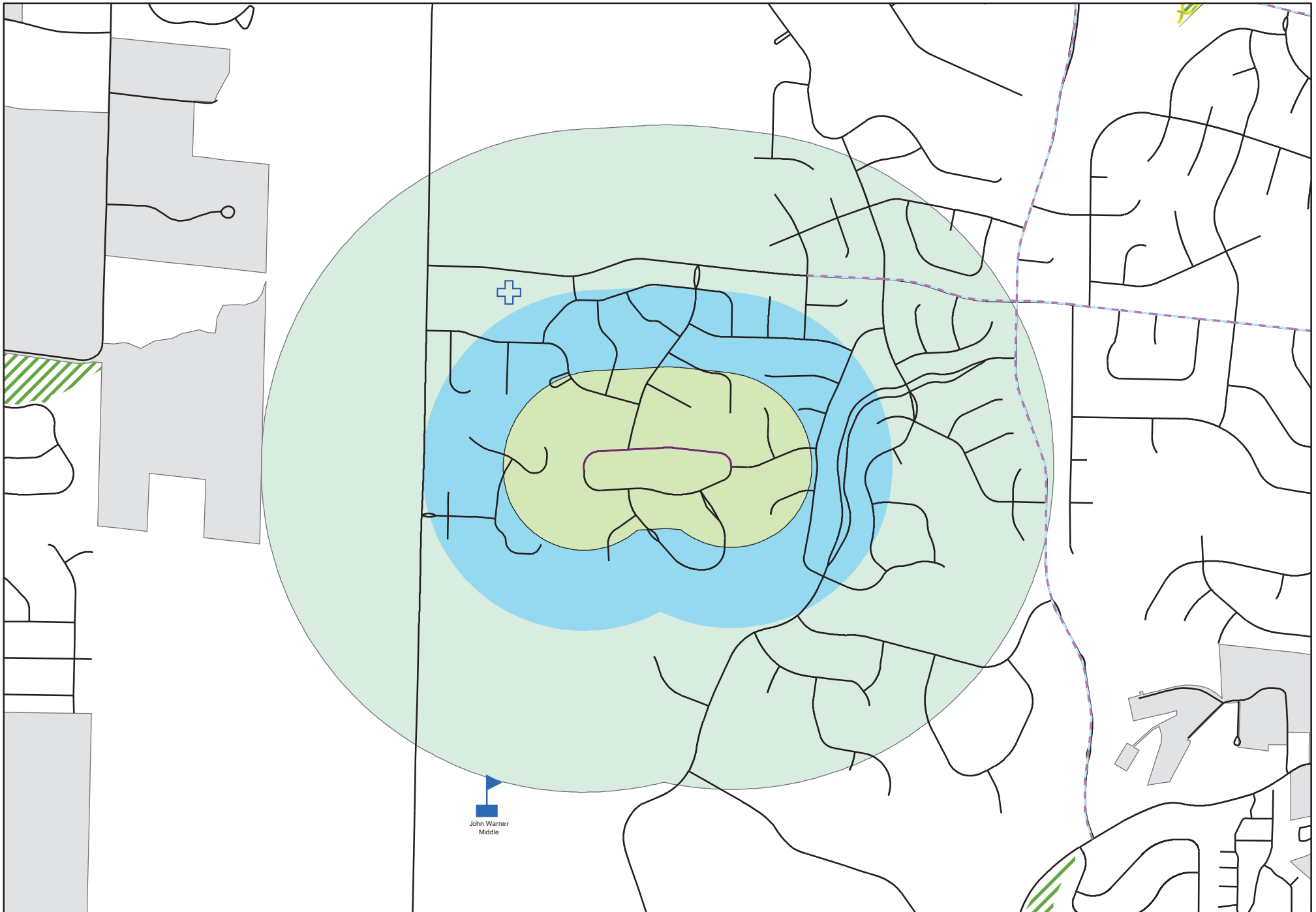
Hospital

+ Nursing/Retirement Home

/// Park

Brookfield_Manor

0 0.0625 0.125 0.25 0.375 Miles





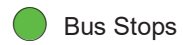
Legend

- Burrwood_Dr
- <all other values>

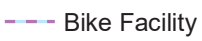
CITY



COLUMBIA



Bus Stops



Bike Facility



Trail



School



Hospital

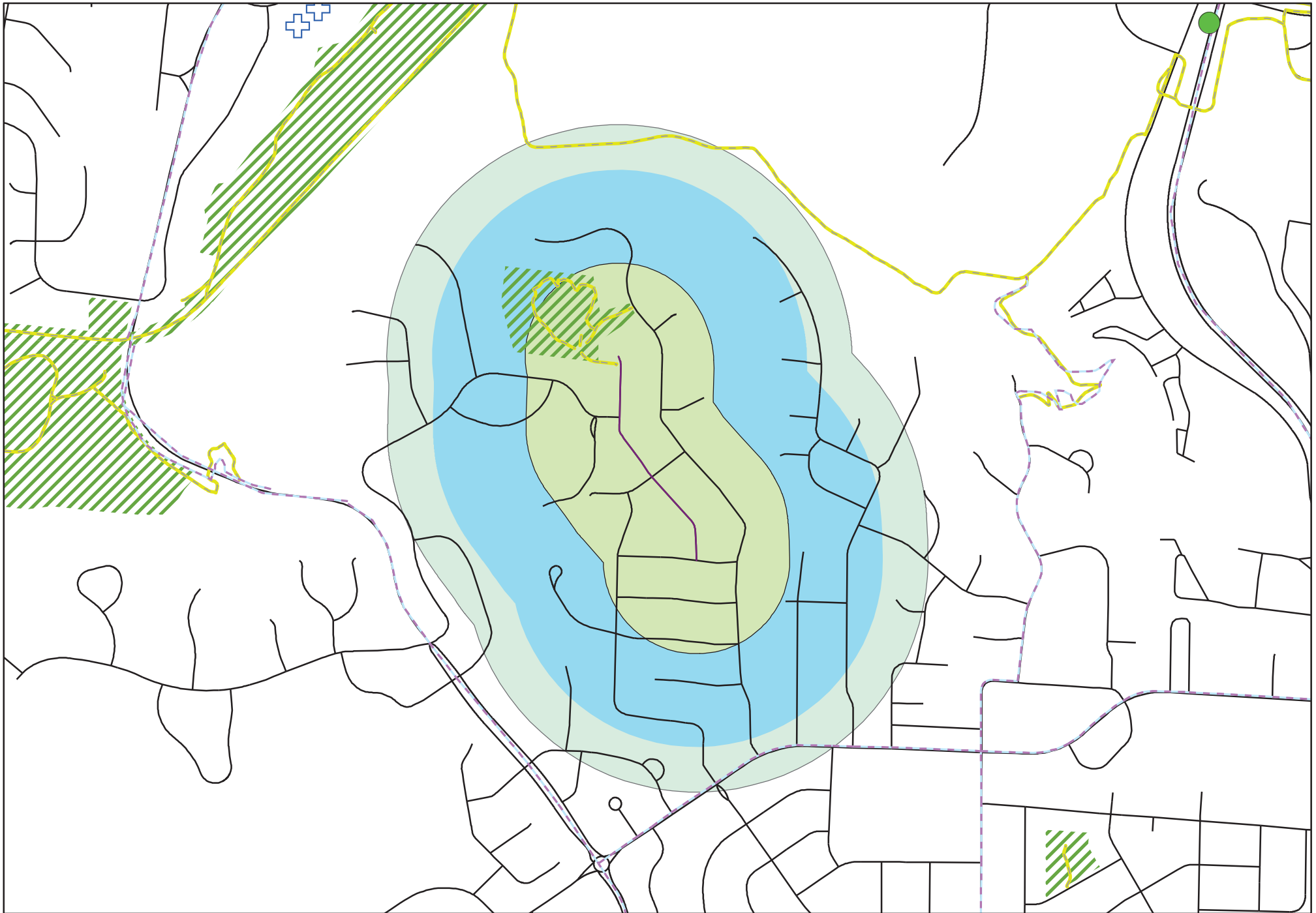


Nursing/Retirement Home



Park

Burrwood_Dr





Legend

— Campusview_Dr
● <all other values>

CITY



COLUMBIA

● Bus Stops

— Bike Facility

— Trail

▢ School

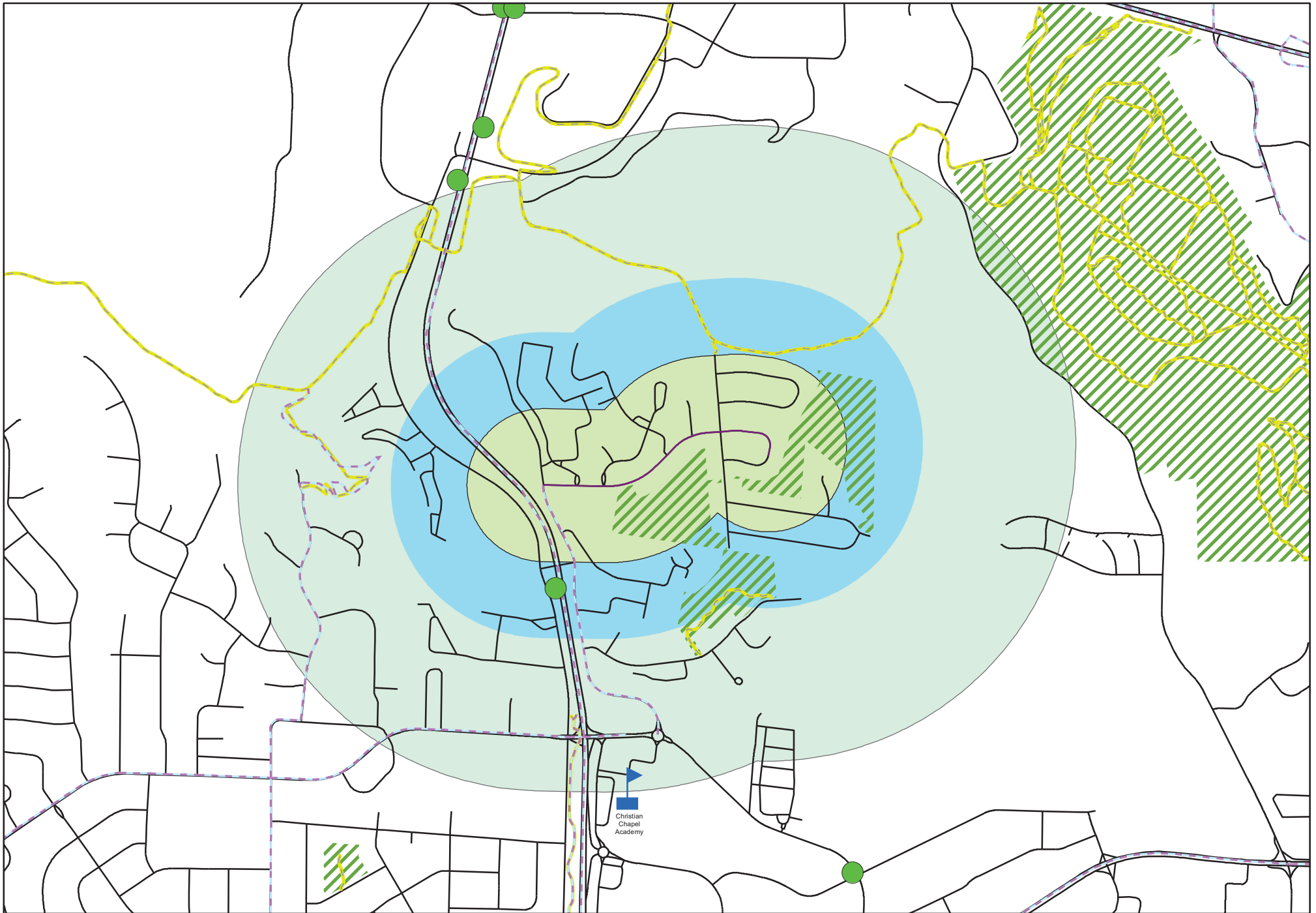
▢ Hospital

⊕ Nursing/Retirement Home

▨ Park

Campusview_Dr

0 0.0625 0.125 0.25 0.375 0.5 Miles





Legend

- Chinaberry_Dr
- <all other values>

CITY



COLUMBIA

- Bus Stops

- - - Bike Facility

- Trail



School



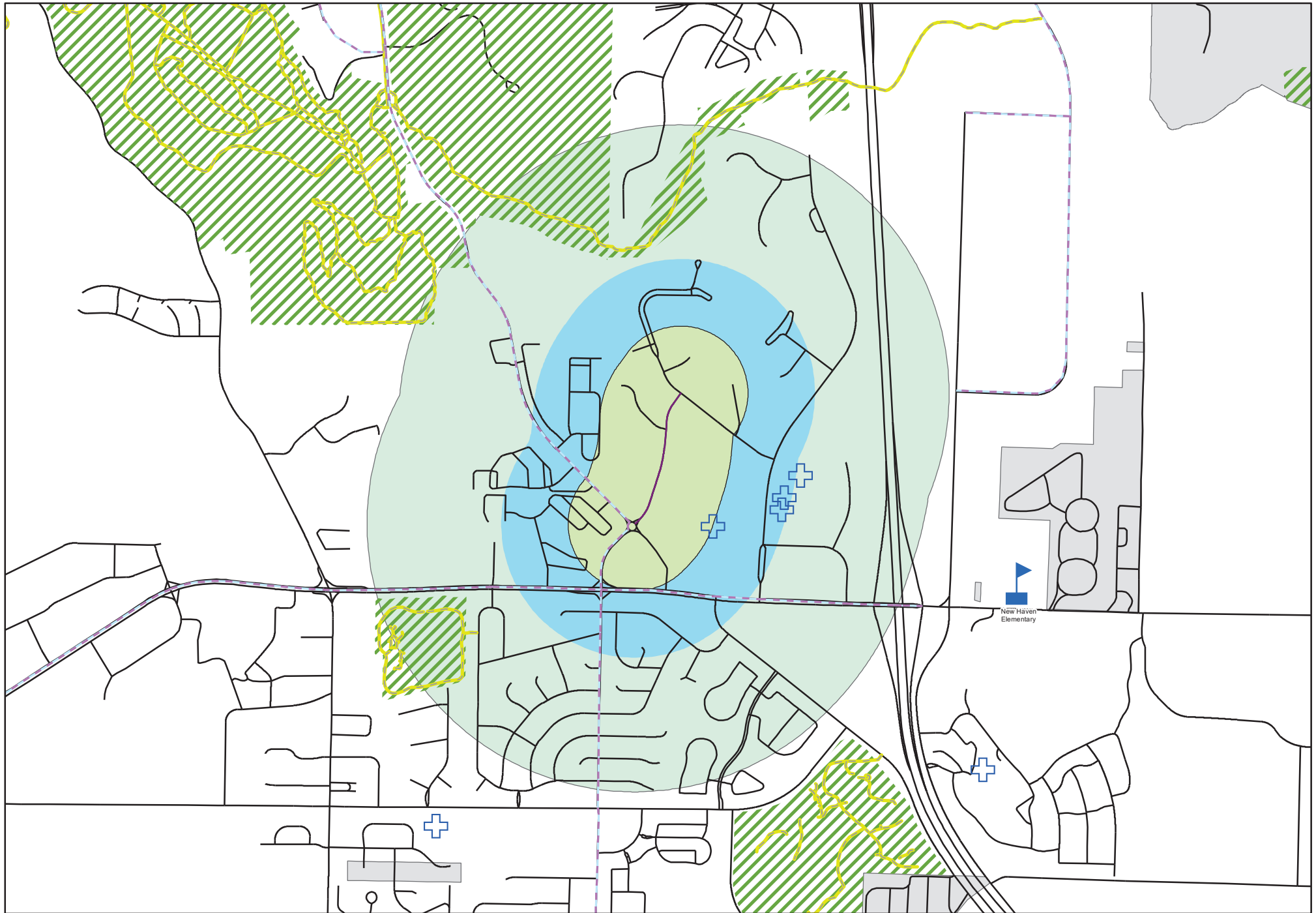
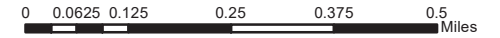
Hospital



Nursing/Retirement Home

- /// Park

Chinaberry_Dr





Legend

— Citadel_Dr
● <all other values>

CITY



COLUMBIA

● Bus Stops

— Bike Facility

— Trail



School



Hospital



Nursing/Retirement Home

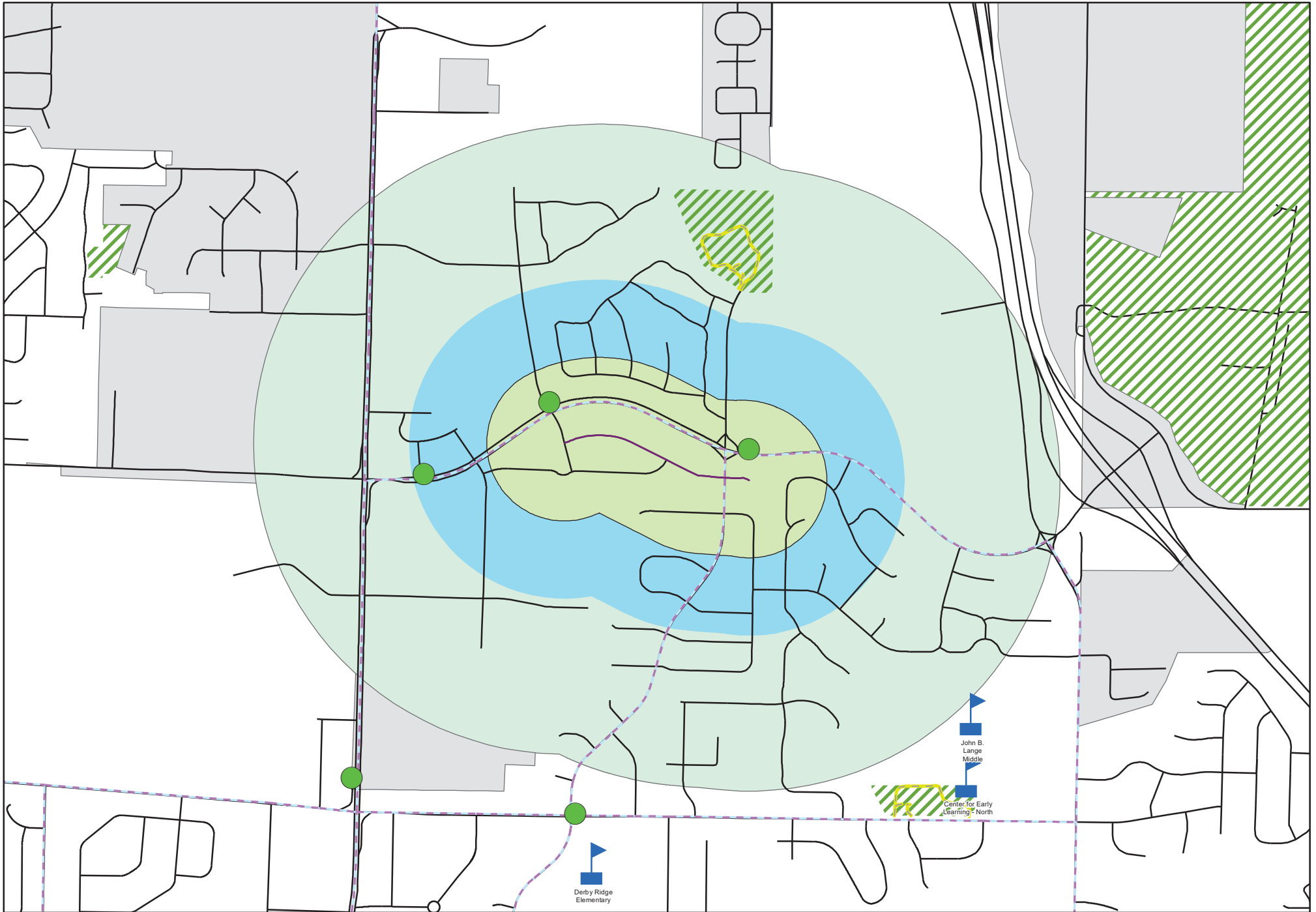
— Park

— Citadel_Dr_660

— Citadel_Dr_QuarterMile

Citadel_Dr

0 0.0625 0.125 0.25 0.375 0.5 Miles






Legend

— Cotton_Wood_Dr **CITY**

● <all other values>


 **COLUMBIA**

 Bus Stops

 Bike Facility

 Trail

 School

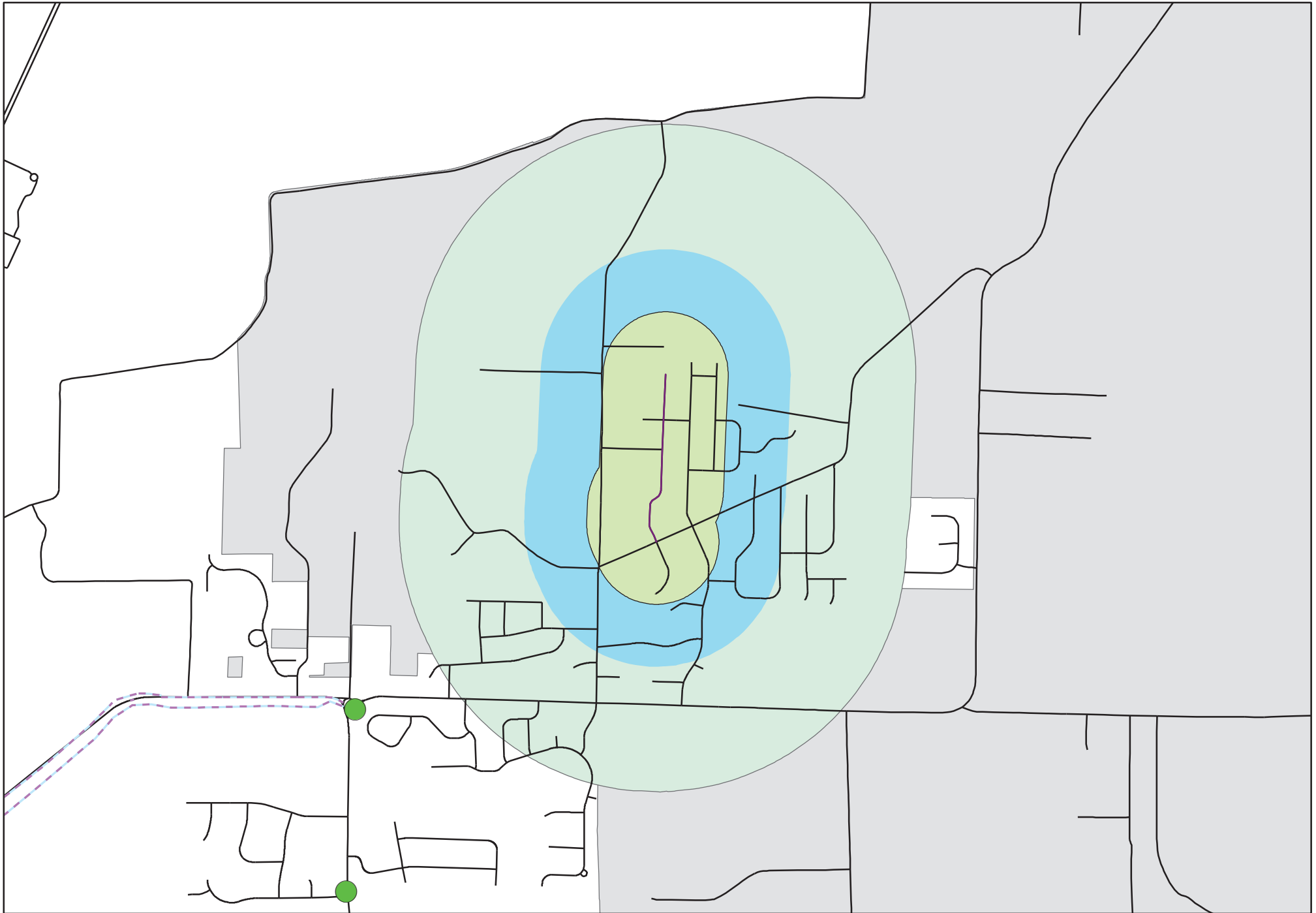
 Hospital

 Nursing/Retirement Home

 Park

Cotton_Wood_Dr

0 0.0625 0.125 0.25 0.375 0.5 0.625 Miles

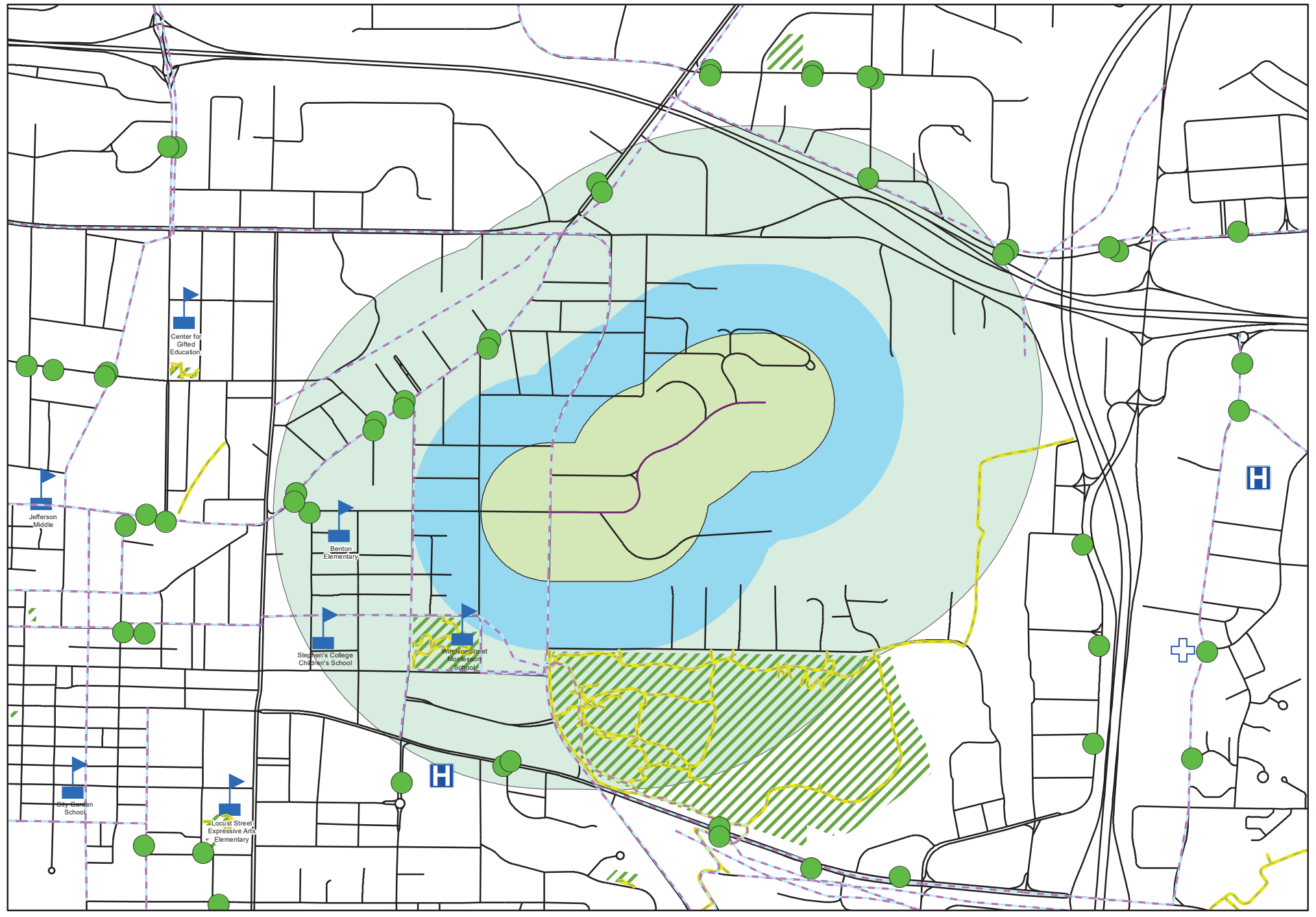
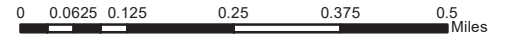




Legend

- Country_Club_Dr
- Bus Stops
- ▢ School
- + Nursing/Retirement Home
- <all other values>
- ▢ COLUMBIA
- - - Bike Facility
- ▨ Park
- Trail
- H Hospital

Country_Club_Dr





Legend

- Crabapple_Ln
- <all other values>

CITY

- COLUMBIA

- Bus Stops

- Bike Facility

- Trail

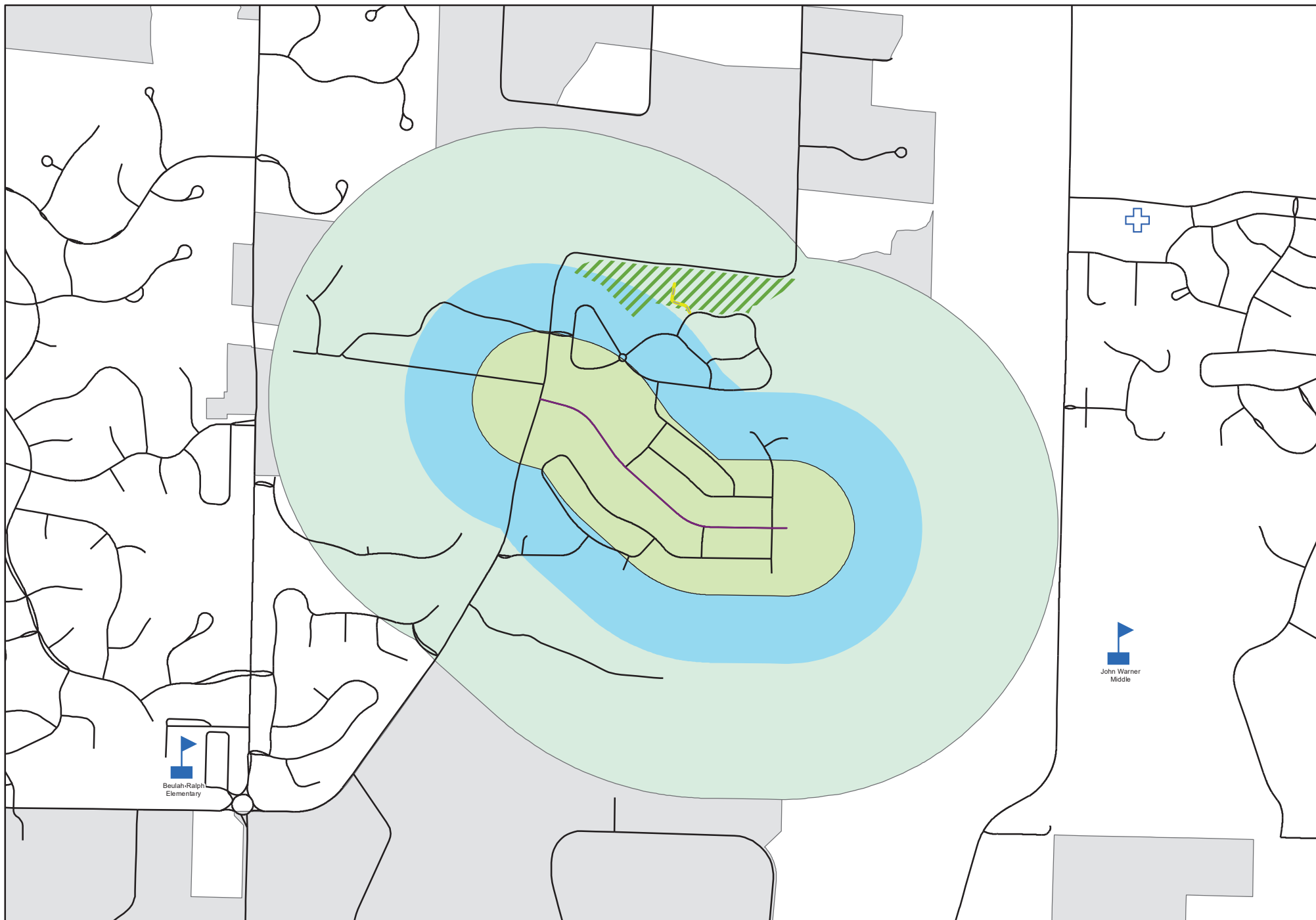
- School

- Hospital

- Nursing/Retirement Home

- Park

Crabapple_Ln



Beulah-Ralph
Elementary

John Warner
Middle



Legend

- Crestmere_Ave
- <all other values>

CITY



COLUMBIA



Bus Stops

— Bike Facility



Trail



School



Hospital

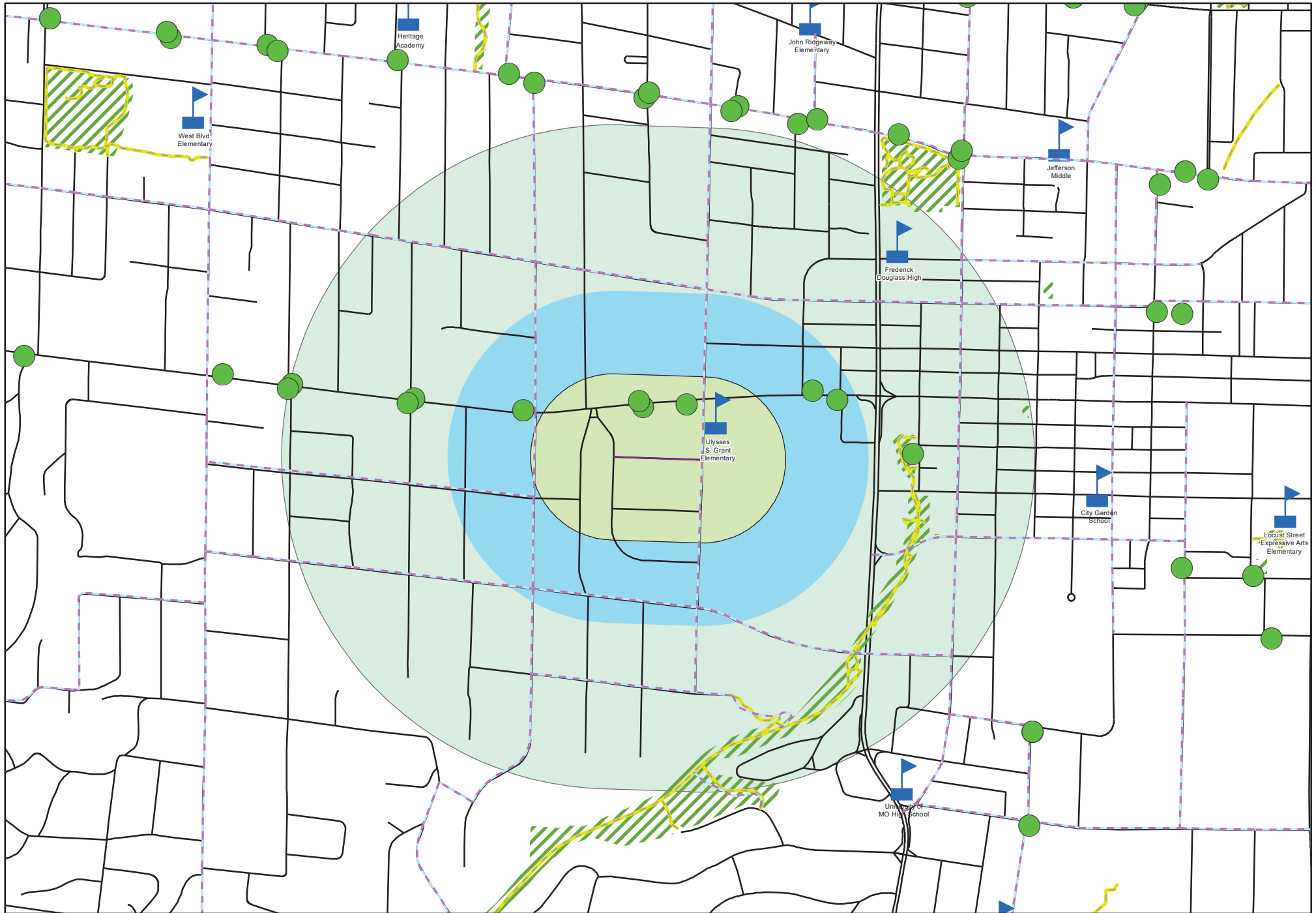


Nursing/Retirement Home

— Park



Crestmere_Ave





Legend

— Cunningham_Rd
● <all other values>

CITY



COLUMBIA



Bus Stops

--- Bike Facility



School



Nursing/Retirement Home

/// Park

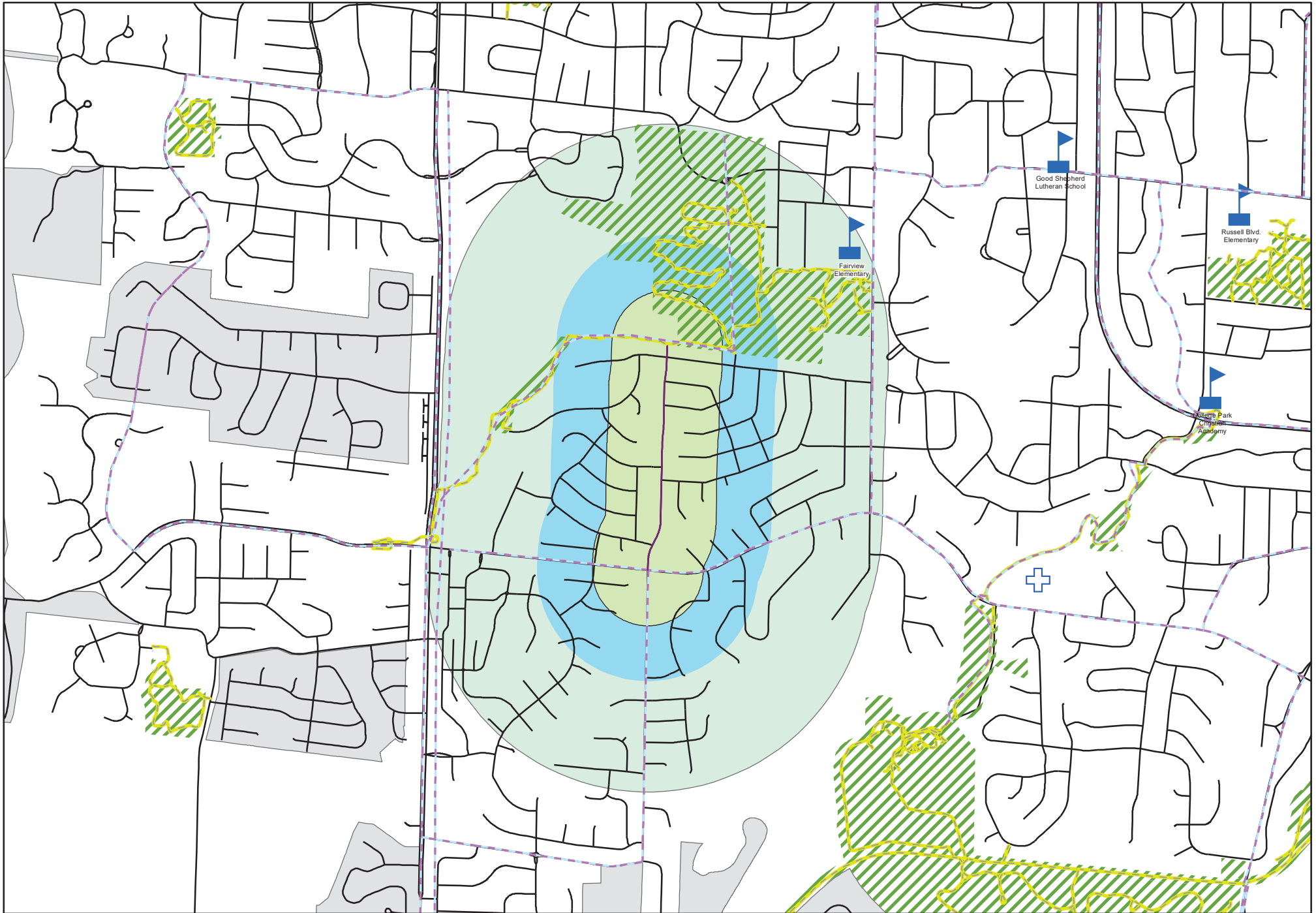
— Trail



Hospital

Cunningham_Rd

0 0.0625 0.125 0.25 0.375 0.5 0.625 Miles





Legend

— Defoe_Dr
● <all other values>

CITY

● COLUMBIA

● Bus Stops

— Bike Facility

— Trail



School



Hospital



Nursing/Retirement Home



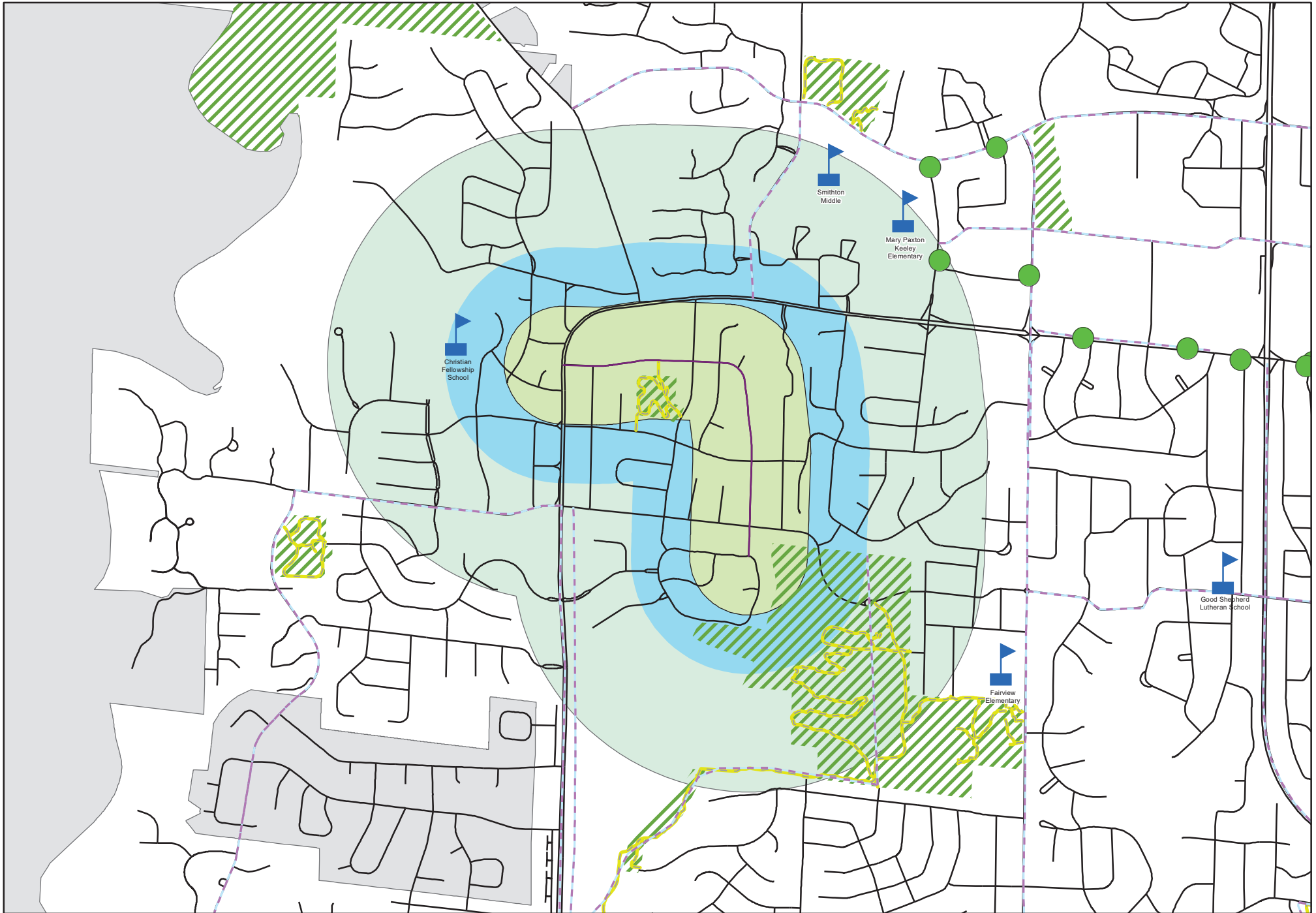
Park

Defoe_Dr_660

Defoe_Dr_QuarterMile

Defoe_Dr

0 0.0625 0.125 0.25 0.375 0.5 0.625 Miles





Legend

- Donnelly_AV
- <all other values>

CITY

- COLUMBIA

- Bus Stops
- Bike Facility
- Trail

- School
- Hospital

- Nursing/Retirement Home
- Park

Donnelly_AV





Legend

— East_Forest_Ave CITY

● <all other values>

— COLUMBIA

● Bus Stops

— Bike Facility

— Trail

— School

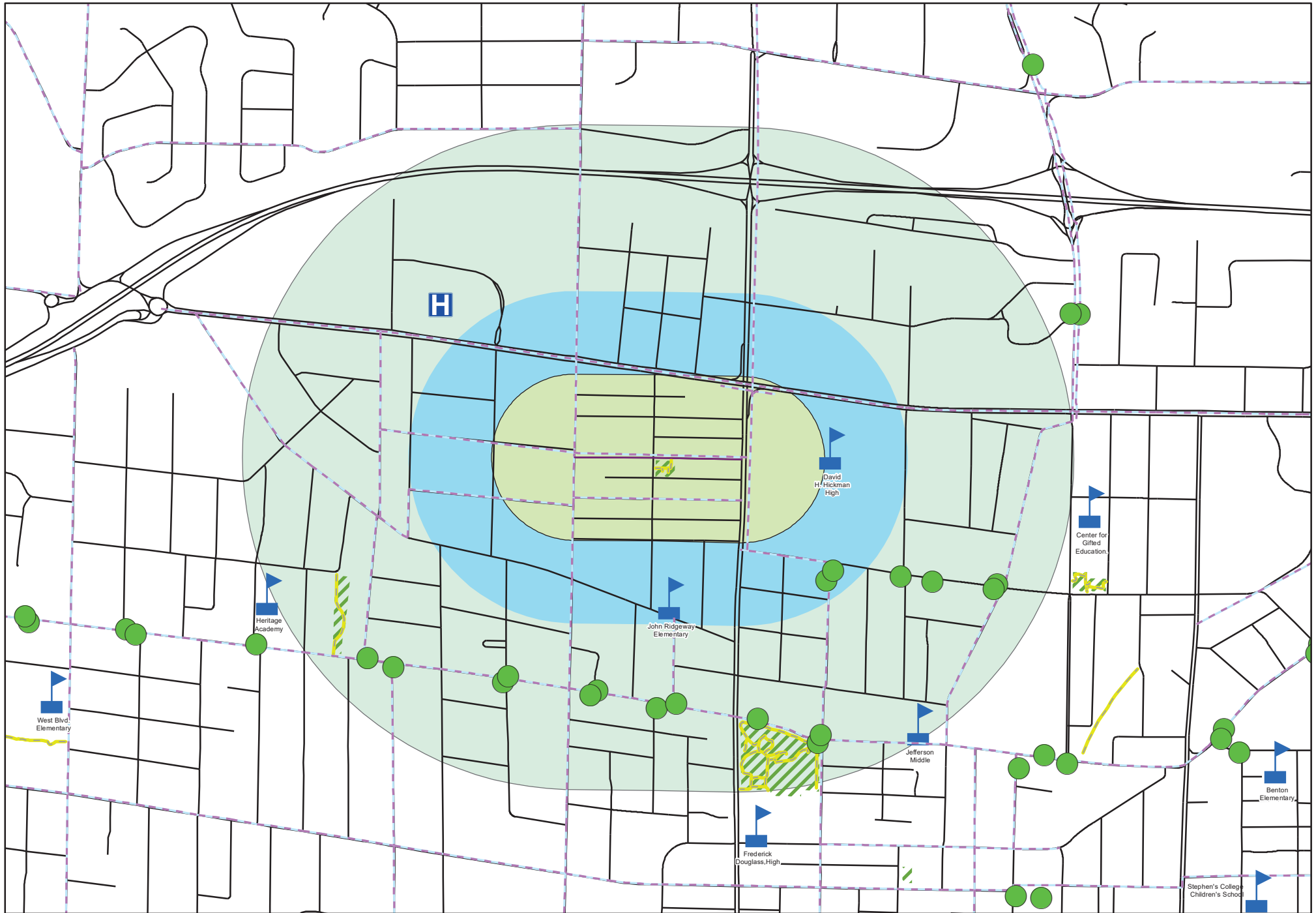
H Hospital

+ Nursing/Retirement Home

/// Park

East_Forest_Ave


0 0.0625 0.125 0.25 0.375 Miles



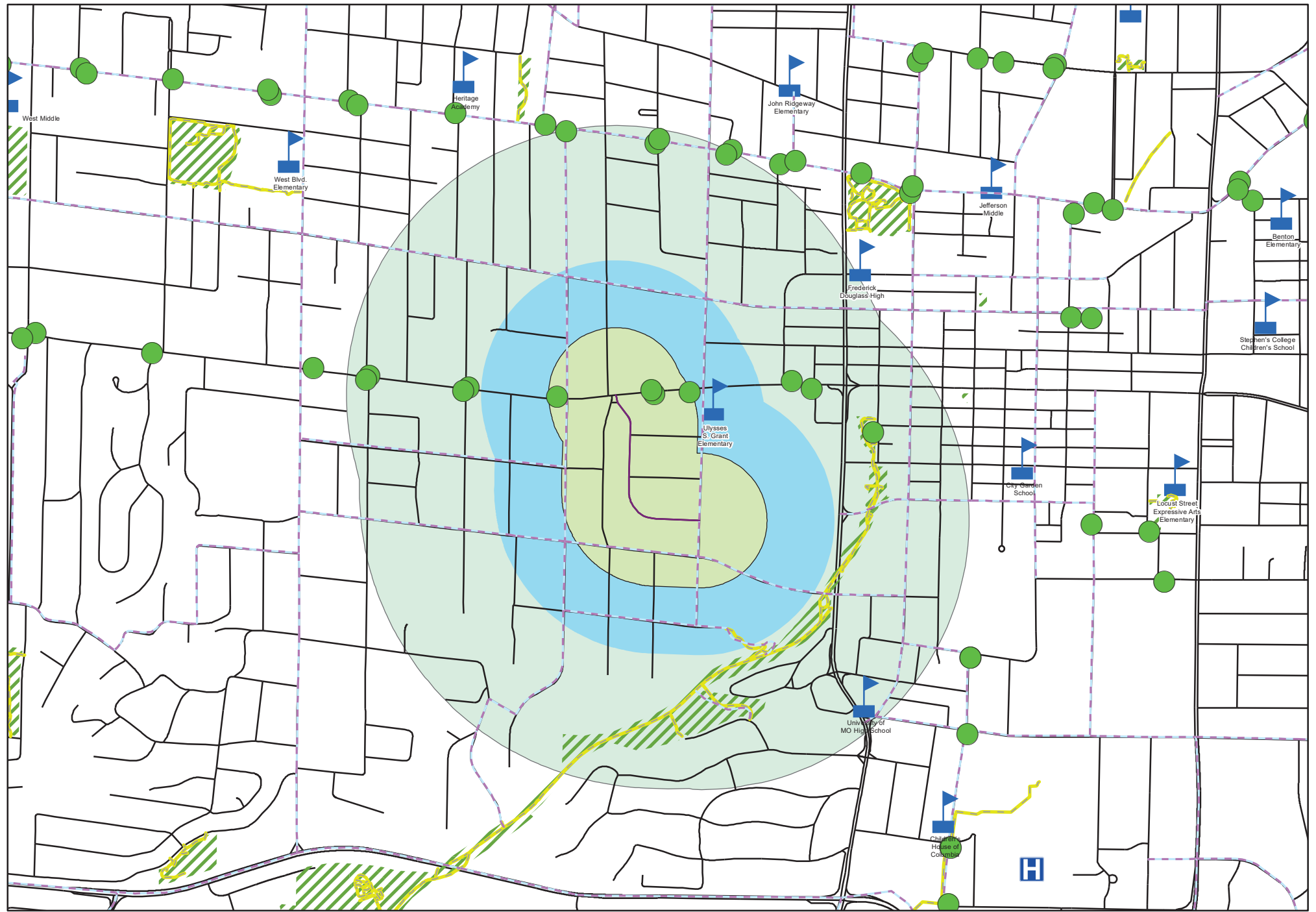


Legend

- East_Parkway_Dr CITY
- <all other values>
- COLUMBIA
- Bus Stops
- Bike Facility
- Trail
- School
- Hospital
- Nursing/Retirement Home
- Park



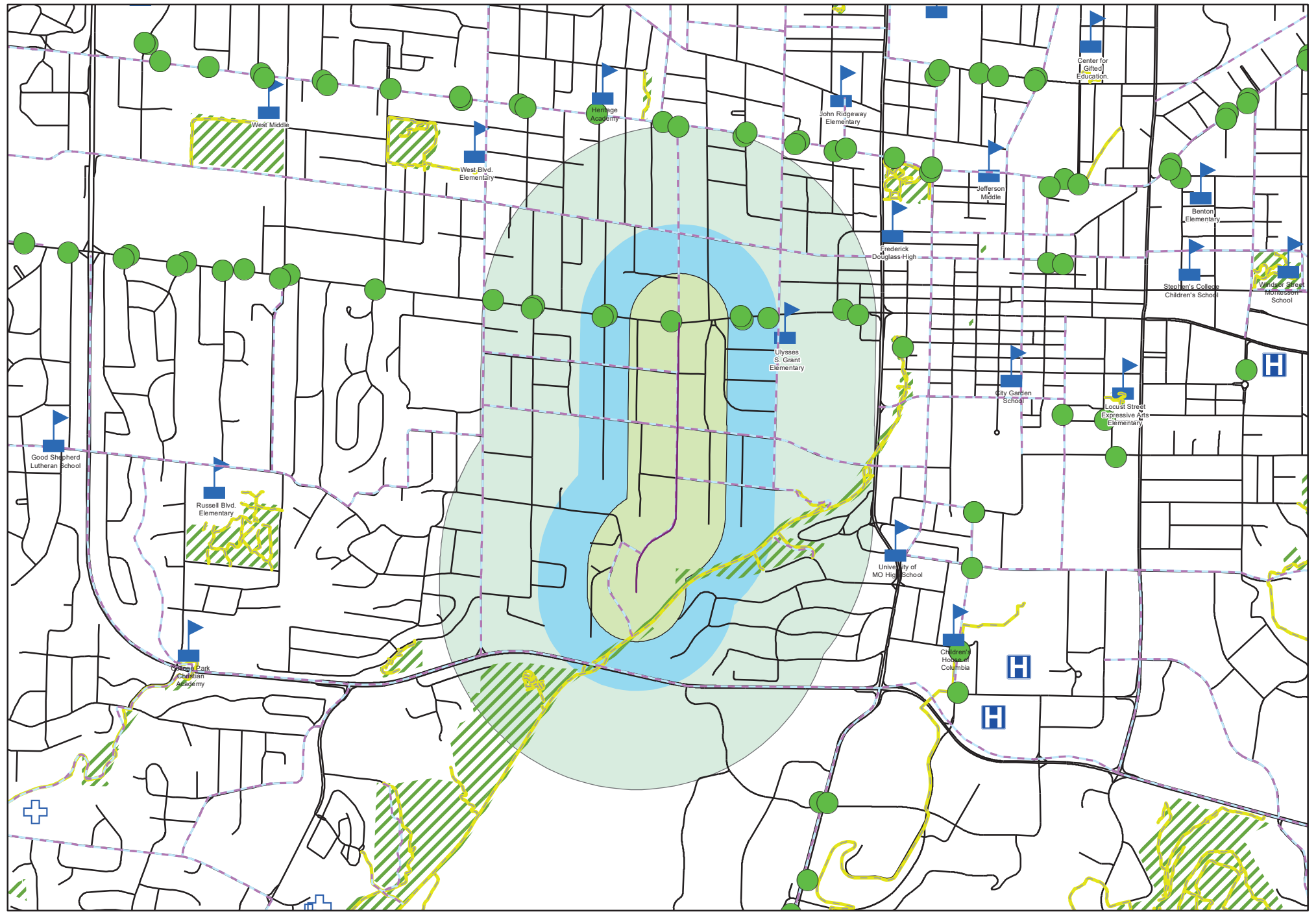
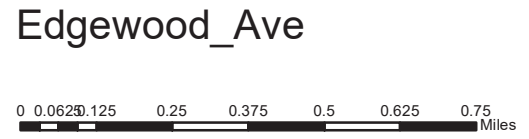
East_Parkway_Dr





Legend

- Edgewood_Ave
- <all other values>
- CITY**
- COLUMBIA**
- Bus Stops
- Bike Facility
- Trail
- ▢ School
- ▢ Hospital
- ⊕ Nursing/Retirement Home
- ▨ Park





Legend

— Elm_Grove_Dr

● <all other values>

CITY



COLUMBIA

● Bus Stops

— Bike Facility

— Trail



School



Hospital



Nursing/Retirement Home

/// Park

Elm_Grove_Dr

0 0.0625 0.125 0.25 0.375 Miles





Legend

Fairview_Av
<all other values>

CITY

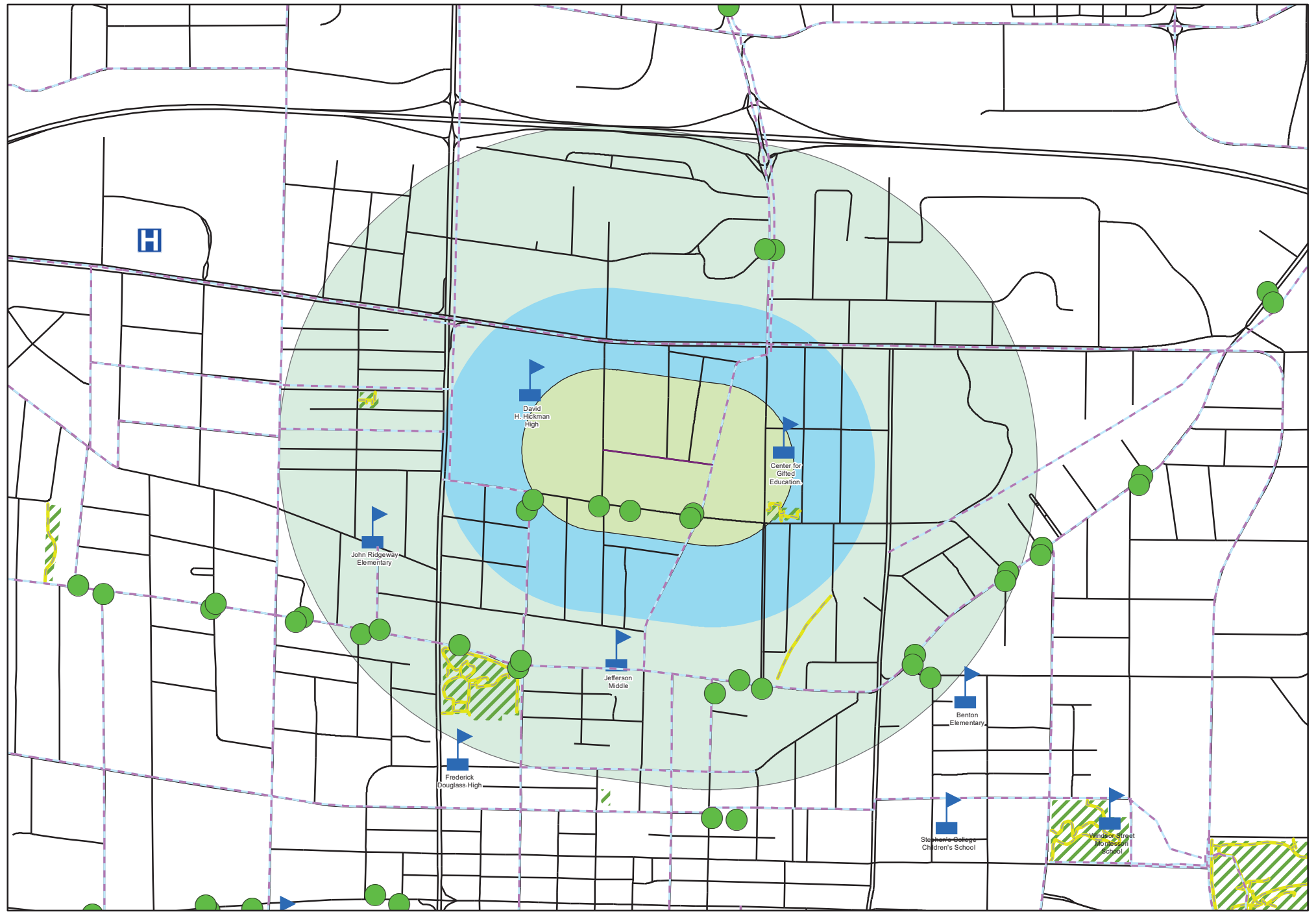
COLUMBIA

Bus Stops
Bike Facility
Trail

School
Hospital

Nursing/Retirement Home
Park

Fairview_Av





Legend

- Fairway_Dr
- <all other values>

CITY

- COLUMBIA

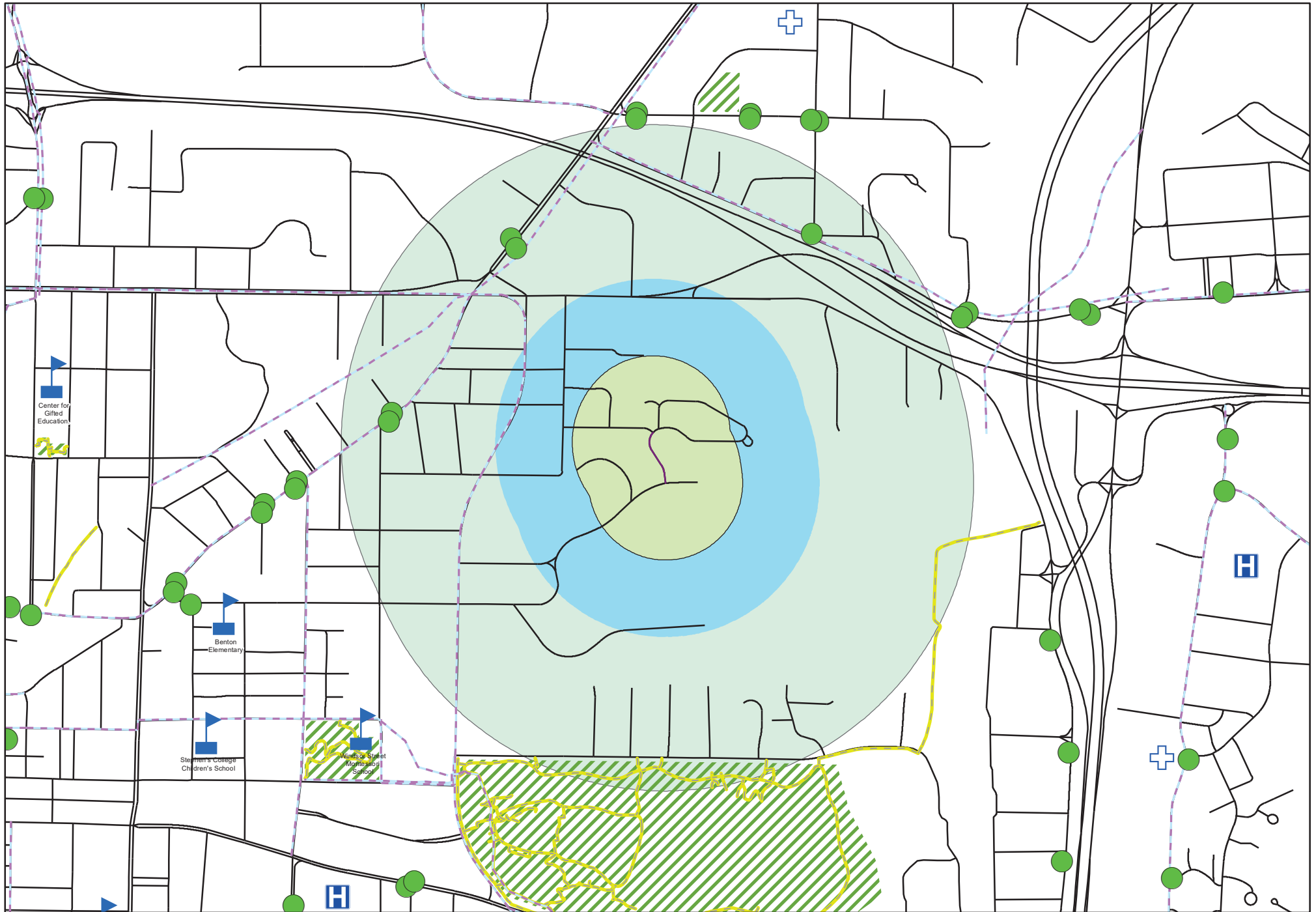

- Bus Stops
- Bike Facility
- Trail

- School
- Hospital

- Nursing/Retirement Home
- Park
- Fairway_Dr_660

- Fairway_Dr_QuarterMile

Fairway_Dr





Legend

- Falmouth_Dr
- <all other values>

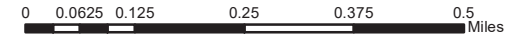
- CITY**
- COLUMBIA

- Bus Stops
- Bike Facility
- Trail

- School
- Hospital

- Nursing/Retirement Home
- Park

Falmouth_Dr





Legend

- Fourth_Ave
- <all other values>

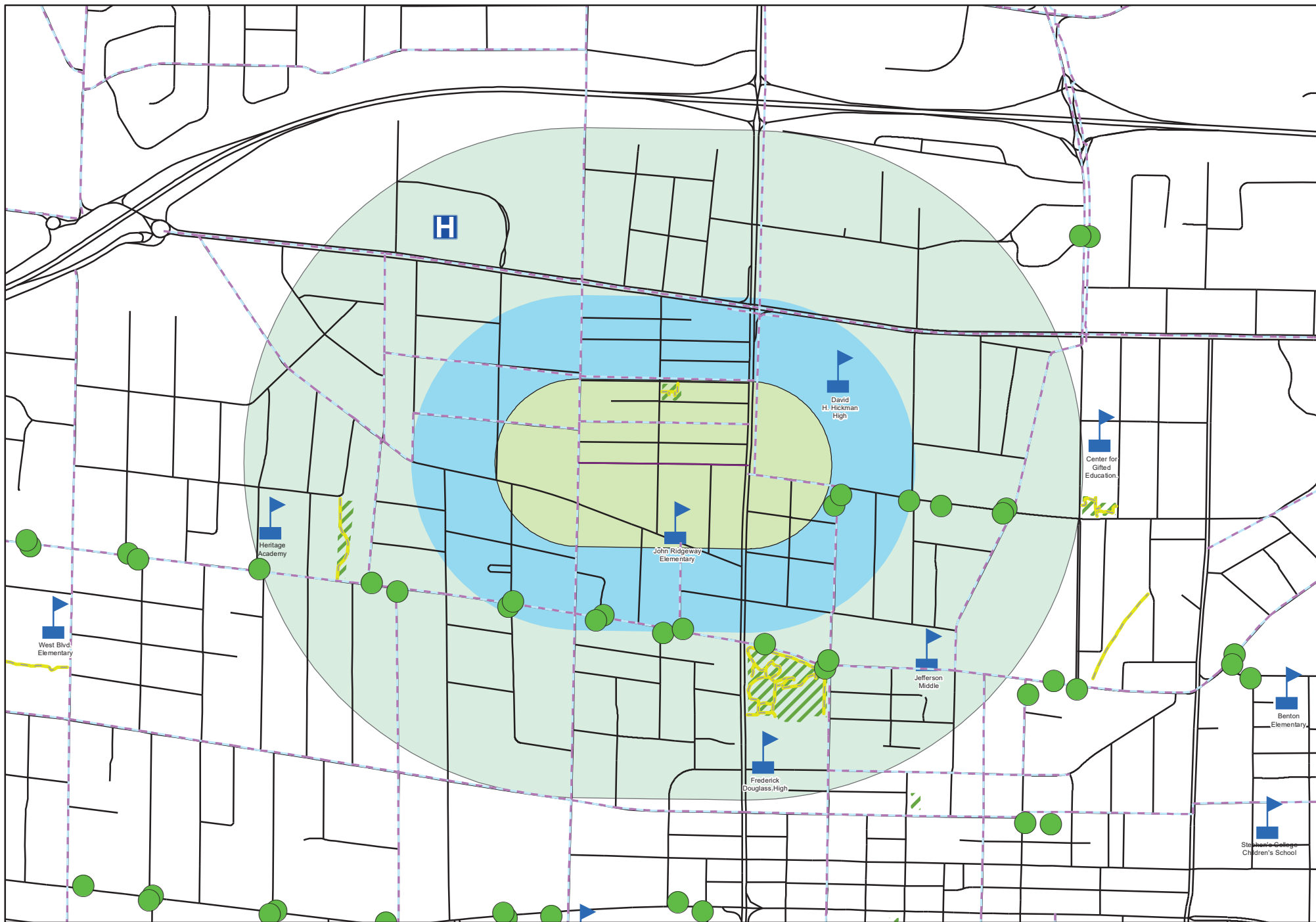
- CITY**
- COLUMBIA

- Bus Stops
- Bike Facility
- Trail

- School
- Hospital

- Nursing/Retirement Home
- Park

Fourth_Ave





Legend

— Garden_Dr
● <all other values>

CITY

■ COLUMBIA

● Bus Stops

— Bike Facility

— Trail

■ School

■ Hospital

⊕ Nursing/Retirement Home

▨ Park

■ Garden_Dr_660

■ Garden_Dr_QuarterMile

Garden_Dr

0 0.0625 0.125 0.25 0.375 0.5 0.625 0.75 Miles





Legend

- Glencarin_Dr
- <all other values>

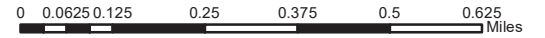
CITY
COLUMBIA

- Bus Stops
- Bike Facility
- Trail

- School
- Hospital

- Nursing/Retirement Home
- Park

Glencarin_Dr





Legend

Glenwood_Ave
<all other values>

CITY



COLUMBIA



Bus Stops

Bike Facility

Trail



School



Hospital

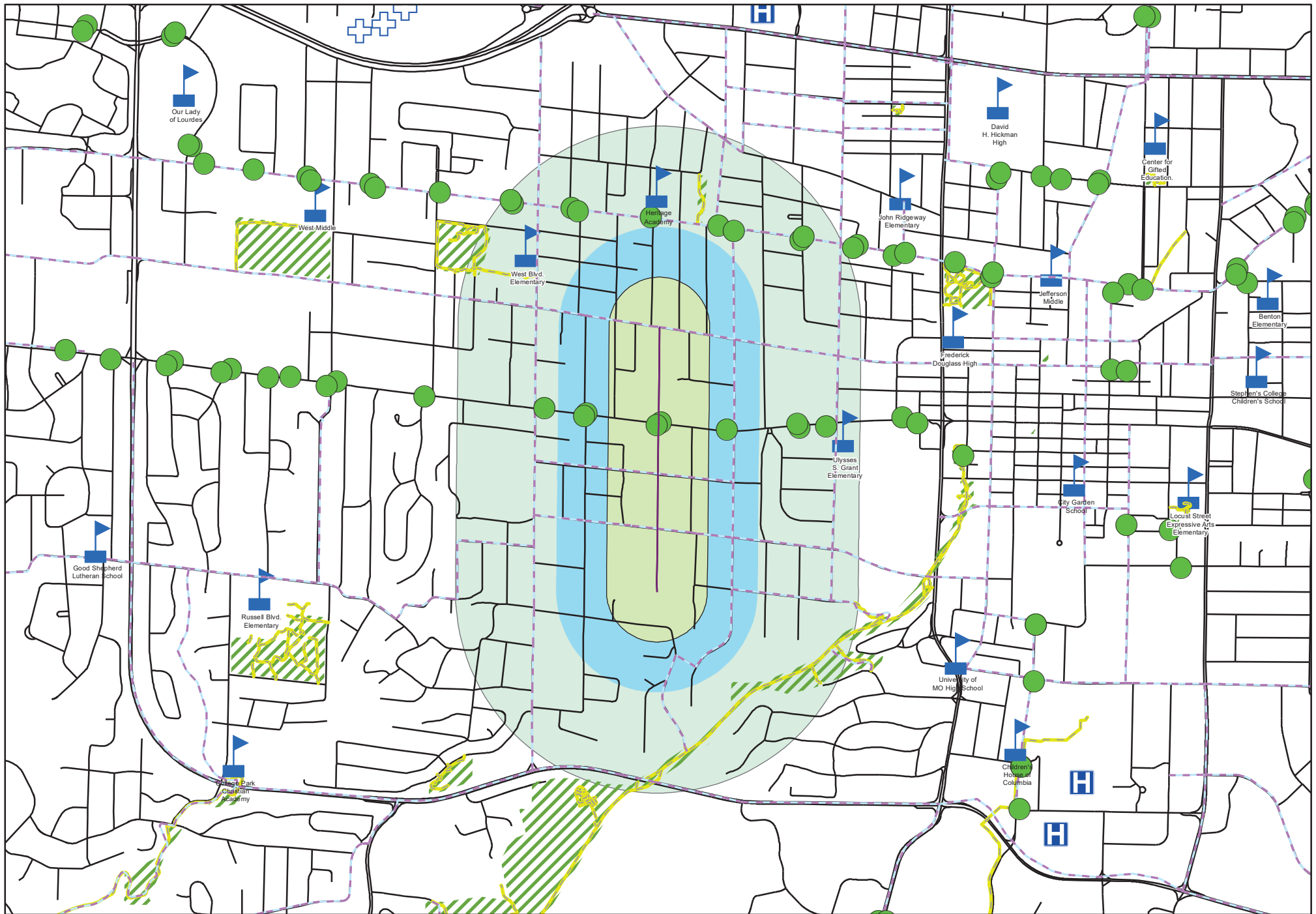


Nursing/Retirement Home

Park

Glenwood_Ave

0 0.0625 0.125 0.25 0.375 0.5 0.625 0.75 Miles





Legend

- Godfrey_Dr
- <all other values>

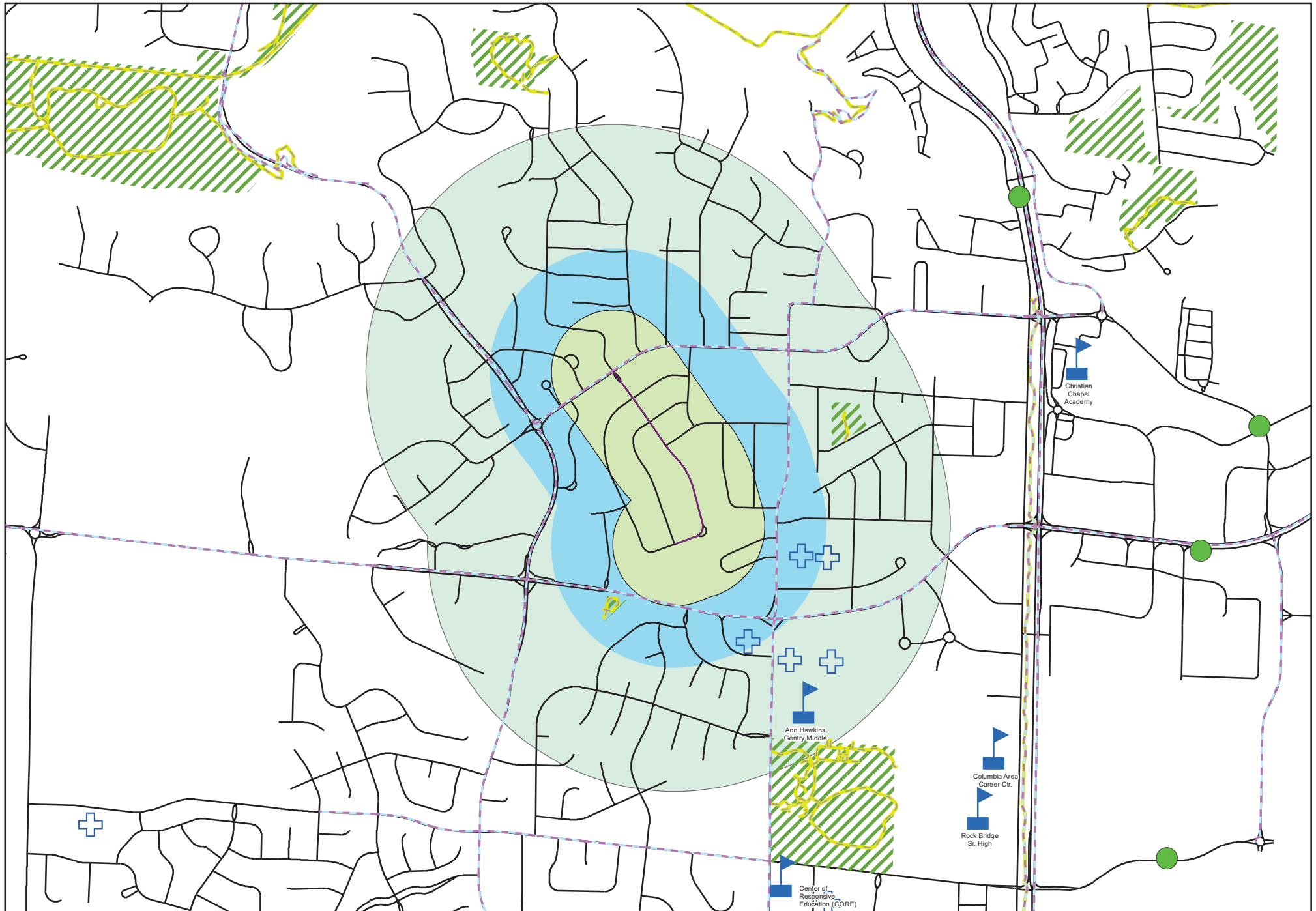
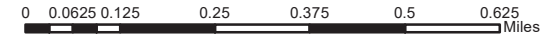
CITY
 COLUMBIA

- Bus Stops
- Bike Facility
- Trail

- School
- Hospital

- Nursing/Retirement Home
- Park

Godfrey_Dr



Christian Chapel Academy

Ann Hawkins Gentry Middle

Columbia Area Career Ctr.

Rock Bridge Sr. High

Center of Responsive Education (CORE)



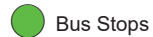
Legend

Grand_Ave
<all other values>

CITY



COLUMBIA



Bus Stops

Bike Facility



School



Hospital



Nursing/Retirement Home



Park

Grand_Ave_QuarterMile



Trail



Grand_Ave_660



0 0.0625 0.125 0.25 0.375 0.5 0.625 Miles

Grand_Ave





Legend

Greenbriar_Dr
<all other values>

CITY



COLUMBIA

Bus Stops

Bike Facility

Trail

School

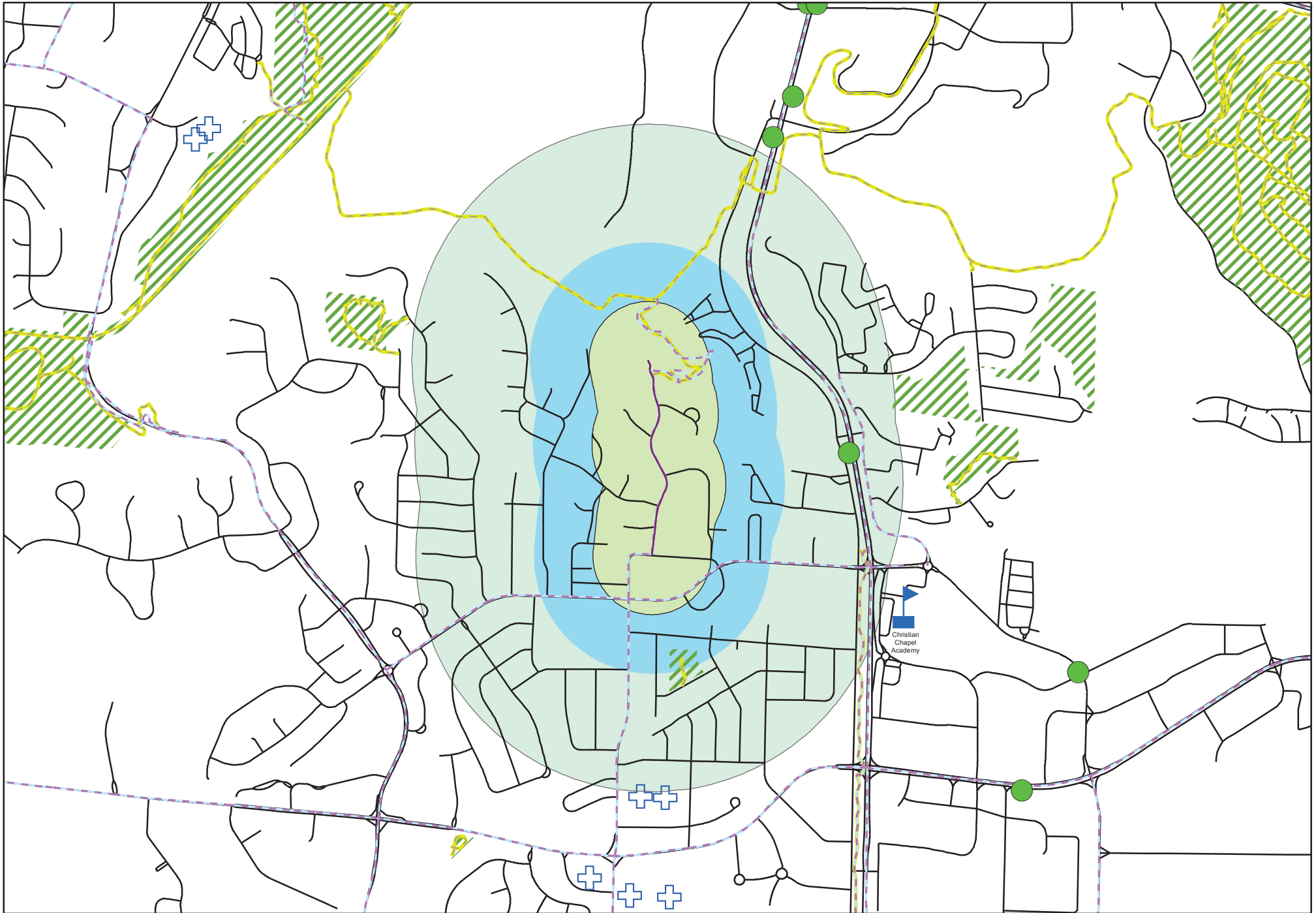
Hospital

Nursing/Retirement Home

Park

Greenbriar_Dr

0 0.0625 0.125 0.25 0.375 0.5 0.625 Miles





Legend

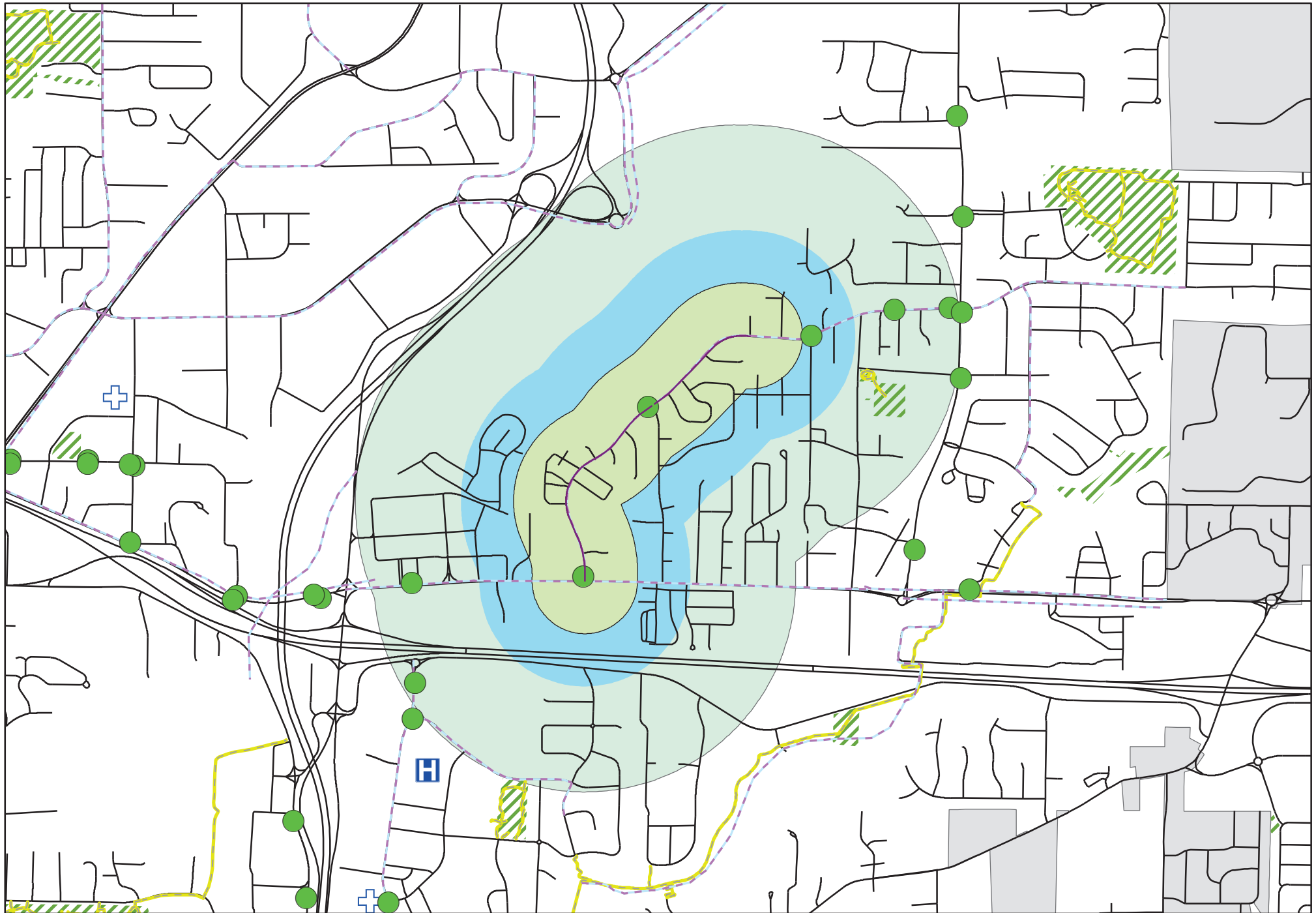
- Hanover_Blvd
- <all other values>

- CITY**
- COLUMBIA

- Bus Stops
- Bike Facility
- Trail

- School
- Hospital

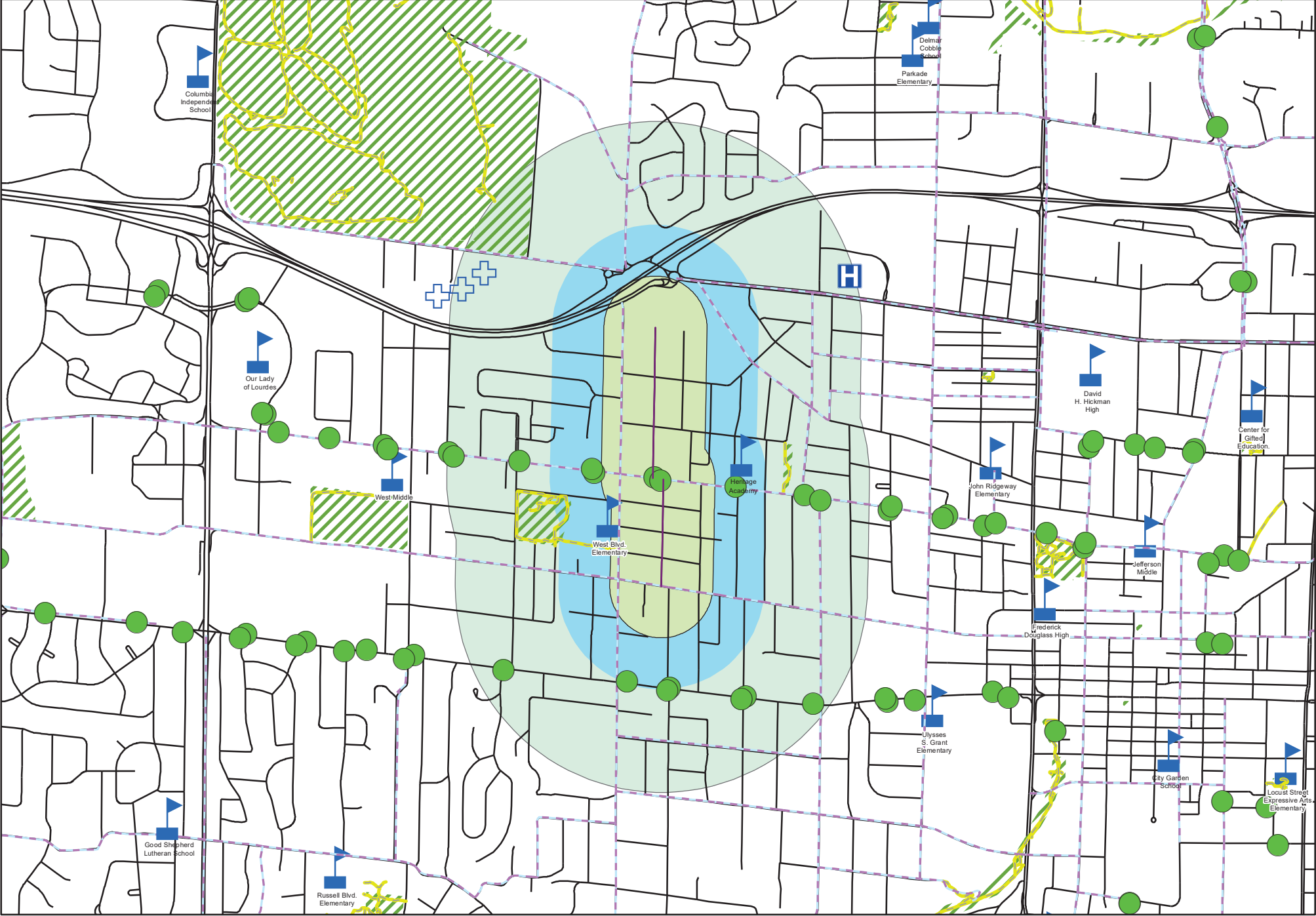
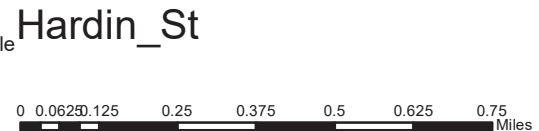
- Nursing/Retirement Home
- Park





Legend

- Hardin_St
- <all other values>
- CITY**
- COLUMBIA
- Bus Stops
- - - Bike Facility
- Trail
- School
- H Hospital
- + Nursing/Retirement Home
- / / / Park
- Hardin_St_QuarterMile
- Hardin_St_660





Legend

Hatton_Dr
<all other values>

CITY
COLUMBIA

Bus Stops
Bike Facility
Trail

School
Hospital

Nursing/Retirement Home
Park
Hatton_Dr_660

Hatton_Dr_QuarterMile

Hatton_Dr

0 0.0625 0.125 0.25 0.375 Miles






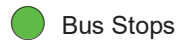
Legend

- Highridge_Dr
- <all other values>


CITY



COLUMBIA



Bus Stops



Bike Facility



Trail



School



Hospital

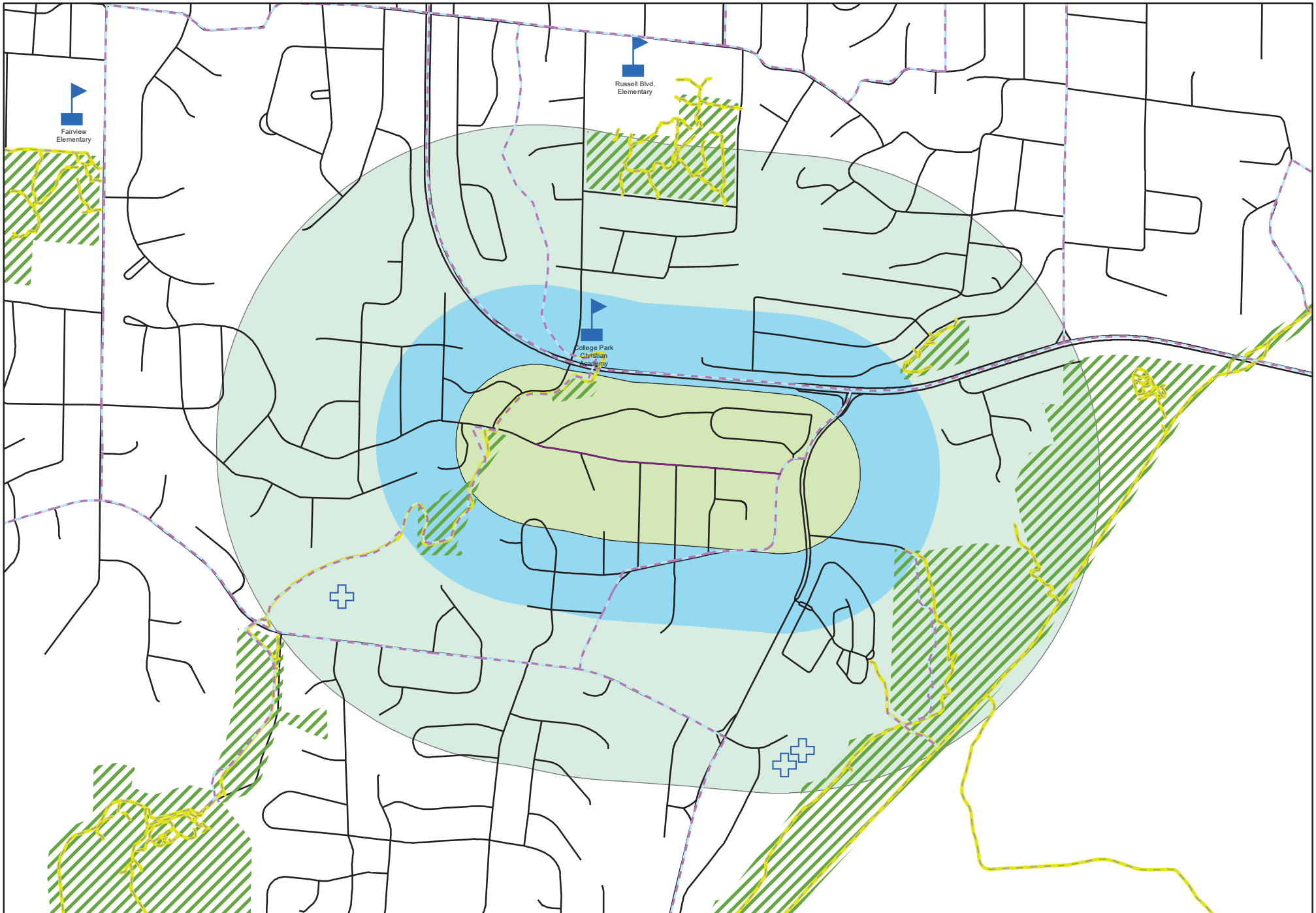


Nursing/Retirement Home



Park

Highridge_Dr





Legend

Hirth_AV
<all other values>

CITY

COLUMBIA

Bus Stops
Bike Facility
Trail

School
Hospital

Nursing/Retirement Home
Park

Hirth_AV_QuarterMile

Hirth_AV_660

Hirth_AV

0 0.0625 0.125 0.25 0.375 0.5 0.625 Miles



Columbia Independent School

Our Lady of Lourdes

West Middle

West Blvd. Elementary

Heritage Academy

John Ridgeway Elementary

David H. Hickman High

Center for Gifted Education

Jefferson Middle

Frederick Douglass High

Ulysses S. Grant Elementary

Play Garden School

Locust Street Expressive Arts Elementary

Benilton Elementary

Stephen's College Children's School

Good Shepherd Lutheran School

Russell Blvd. Elementary



Legend

- Hockaday_PI
- <all other values>

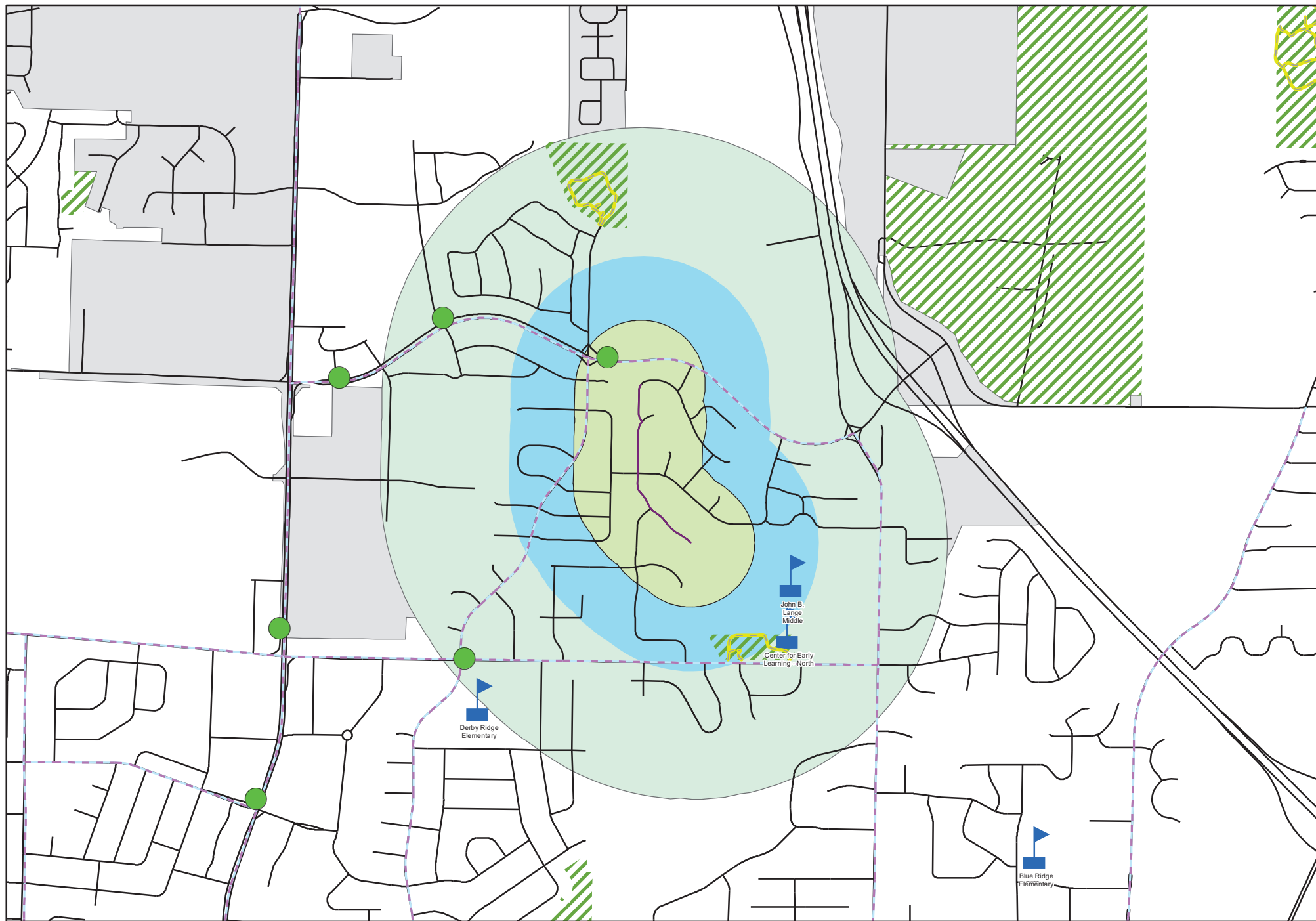

- CITY**
- COLUMBIA

- Bus Stops
- Bike Facility
- Trail

- School
- Hospital

- Nursing/Retirement Home
- Park

Hockaday_PI





Legend

Hulen_Dr
<all other values>

CITY



COLUMBIA



Bus Stops



Bike Facility



Trail



School



Hospital



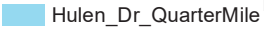
Nursing/Retirement Home



Park

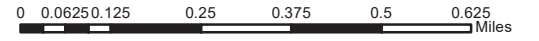


Hulen_Dr_660



Hulen_Dr_QuarterMile

Hulen_Dr



Christian Fellowship School

Fairview Elementary

Good Shepherd Lutheran School

Russell Blvd. Elementary

Osage Park Christian Academy



Legend

- Jackson_St
- <all other values>

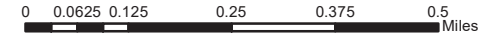
- CITY**
- COLUMBIA

- Bus Stops
- Bike Facility
- Trail

- School
- Hospital

- Nursing/Retirement Home
- Park

Jackson_St





Legend

- Jean_Rae_Dr
- <all other values>

- CITY
- COLUMBIA

- Bus Stops
- Bike Facility
- Trail

- School
- Hospital

- Nursing/Retirement Home
- Park

Jean_Rae_Dr





Legend

- Lacewood_Dr
- <all other values>

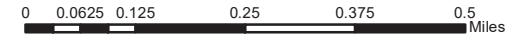
CITY
COLUMBIA

- Bus Stops
- Bike Facility
- Trail

- 🏫 School
- 🏥 Hospital

- ⛶ Nursing/Retirement Home
- 🌳 Park

Lacewood_Dr





Legend

- Larail_Dr_Use
- <all other values>

CITY

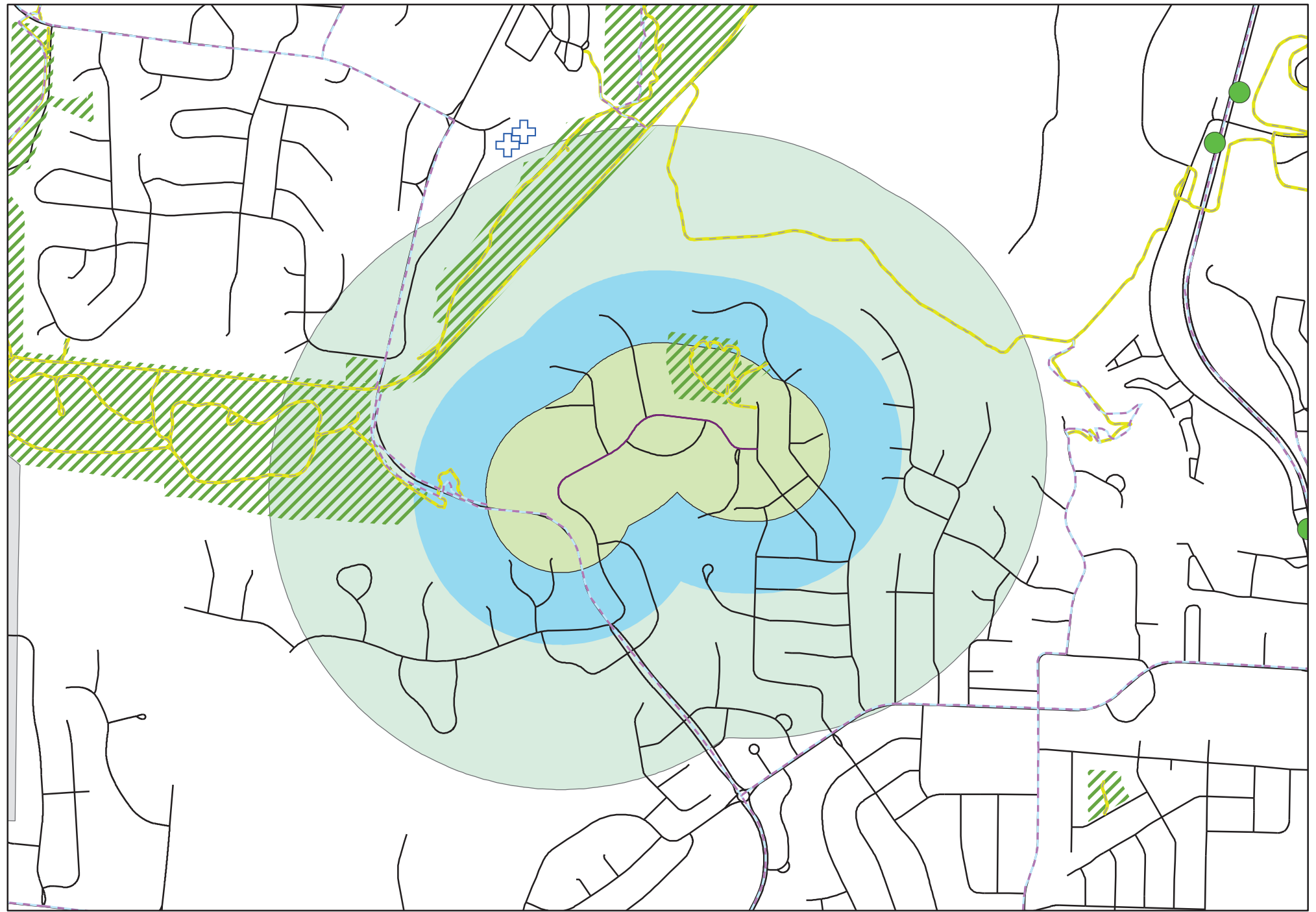
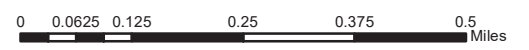
- COLUMBIA

- Bus Stops
- Bike Facility
- Trail

- ▢ School
- ▢ Hospital

- + Nursing/Retirement Home
- ▨ Park

Larail_Dr_Use





Legend

— Lightpost_Dr
● <all other values>

CITY

COLUMBIA

● Bus Stops

--- Bike Facility

— Trail

🏫 School

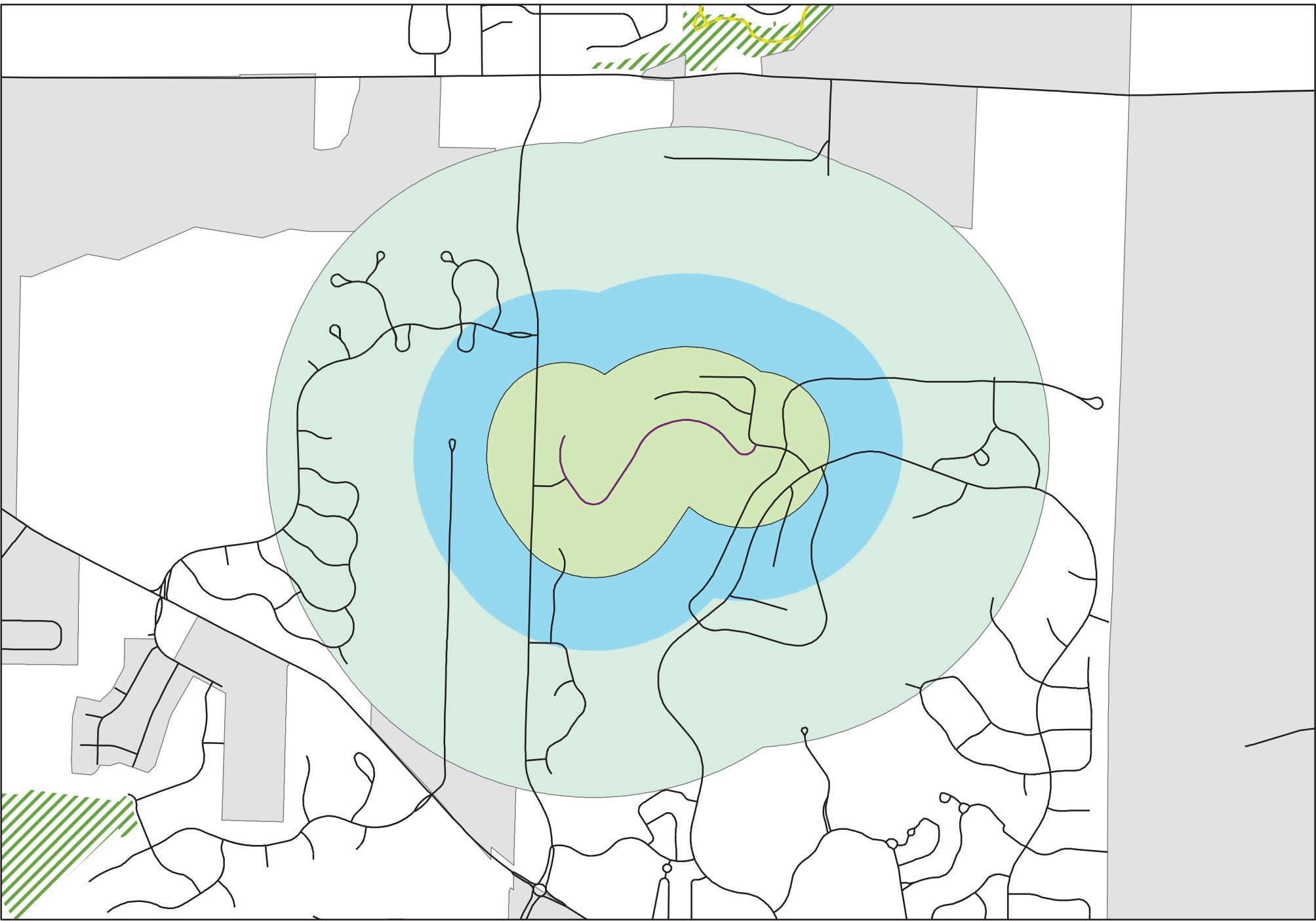
🏥 Hospital

⛑ Nursing/Retirement Home

🌳 Park

Lightpost_Dr

0 0.0625 0.125 0.25 0.375 0.5 Miles





Legend

- Limerick_Ln
- <all other values>


CITY



COLUMBIA



Bus Stops



Bike Facility



Trail



School



Hospital



Nursing/Retirement Home



Park

Limerick_Ln





Legend

London_Dr
<all other values>

CITY

COLUMBIA

Bus Stops

Bike Facility

Trail



School



Hospital



Nursing/Retirement Home

Park

London_Dr_660

London_Dr_QuarterMile

London_Dr

0 0.0625 0.125 0.25 0.375 Miles





Legend

- Louisville_Dr
- <all other values>

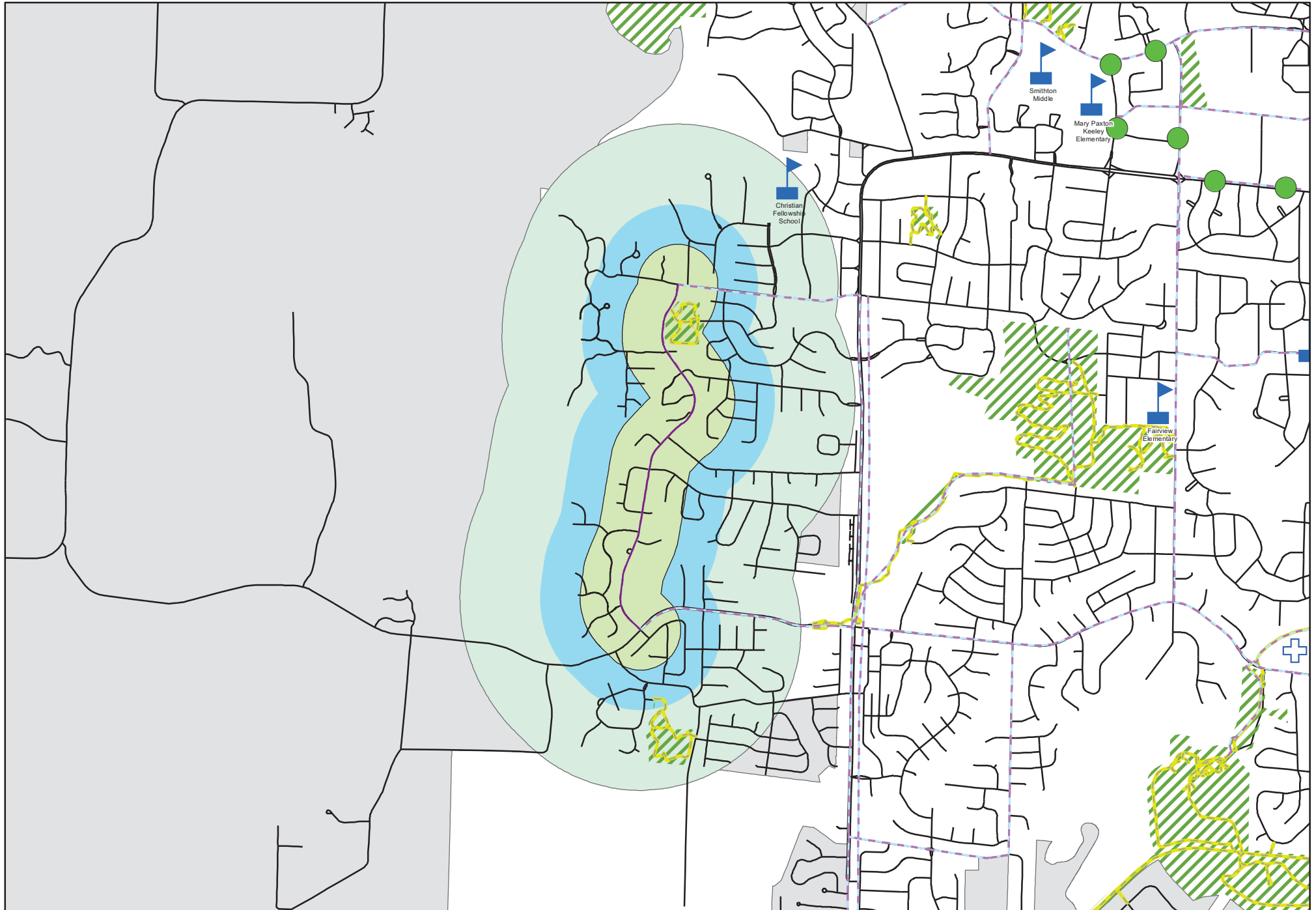
- CITY**
- COLUMBIA**

- Bus Stops
- Bike Facility
- Trail

- 🏫 School
- 🏥 Hospital

- ⛑ Nursing/Retirement Home
- 🌳 Park

Louisville_Dr





Legend

- Lovejoy_Ln
- <all other values>

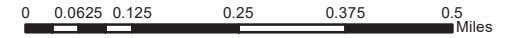
CITY
COLUMBIA

- Bus Stops
- Bike Facility
- Trail

- School
- Hospital

- Nursing/Retirement Home
- Park

Lovejoy_Ln





Legend

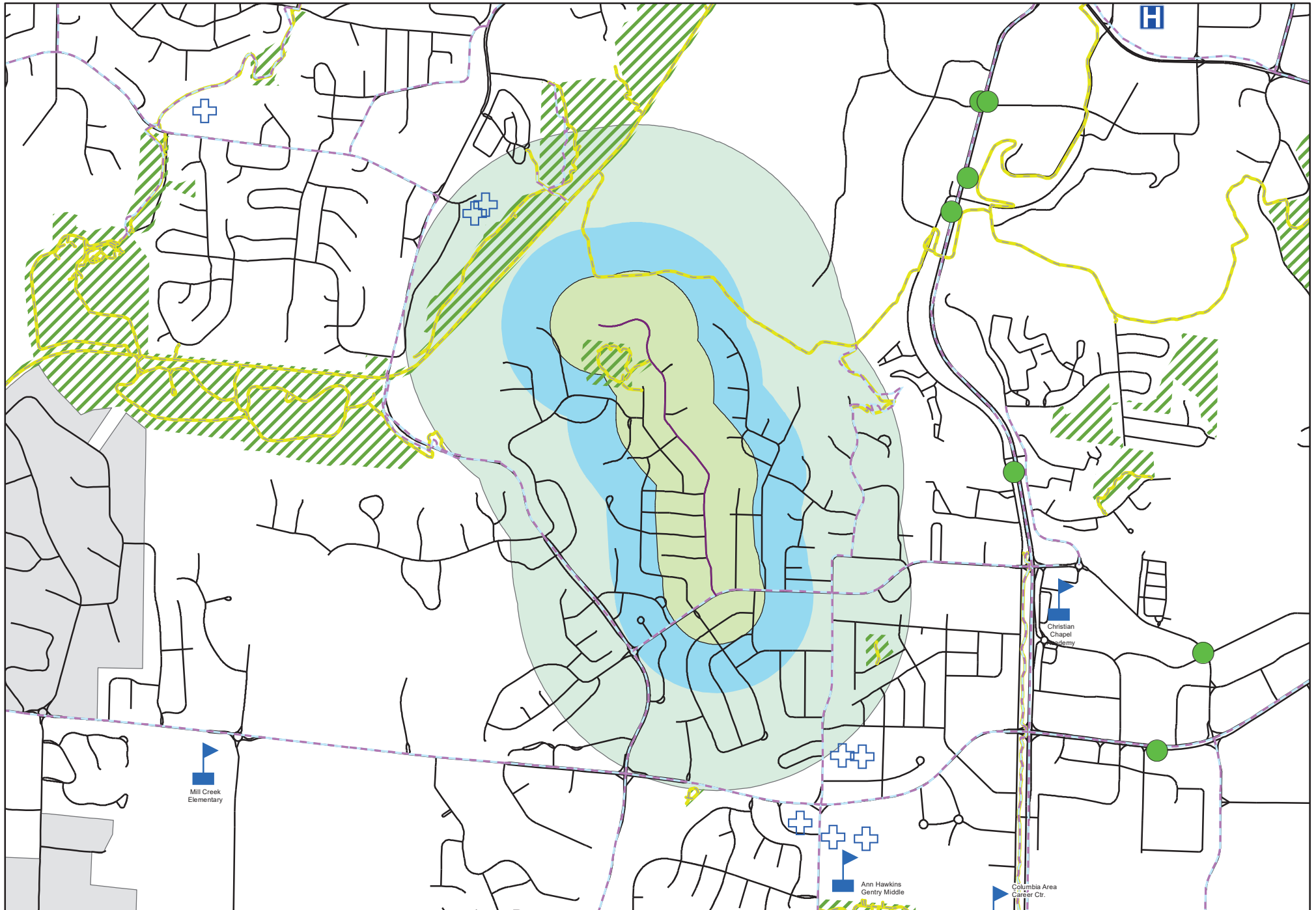
- Lynnwood_Dr
- <all other values>

- CITY**
- COLUMBIA

- Bus Stops
- Bike Facility
- Trail
- School
- Hospital

- Nursing/Retirement Home
- Park

Lynnwood_Dr





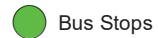
Legend

Manor_Dr
<all other values>

CITY



COLUMBIA



Bus Stops



School



Nursing/Retirement Home



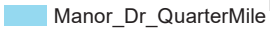
Park



Hospital



Manor_Dr_660



Manor_Dr_QuarterMile

Manor_Dr

0 0.0625 0.125 0.25 0.375 0.5 0.625 Miles





Legend

- Maple_Leaf_Dr
- <all other values>

CITY



COLUMBIA



Bus Stops



Bike Facility



Trail



School



Hospital

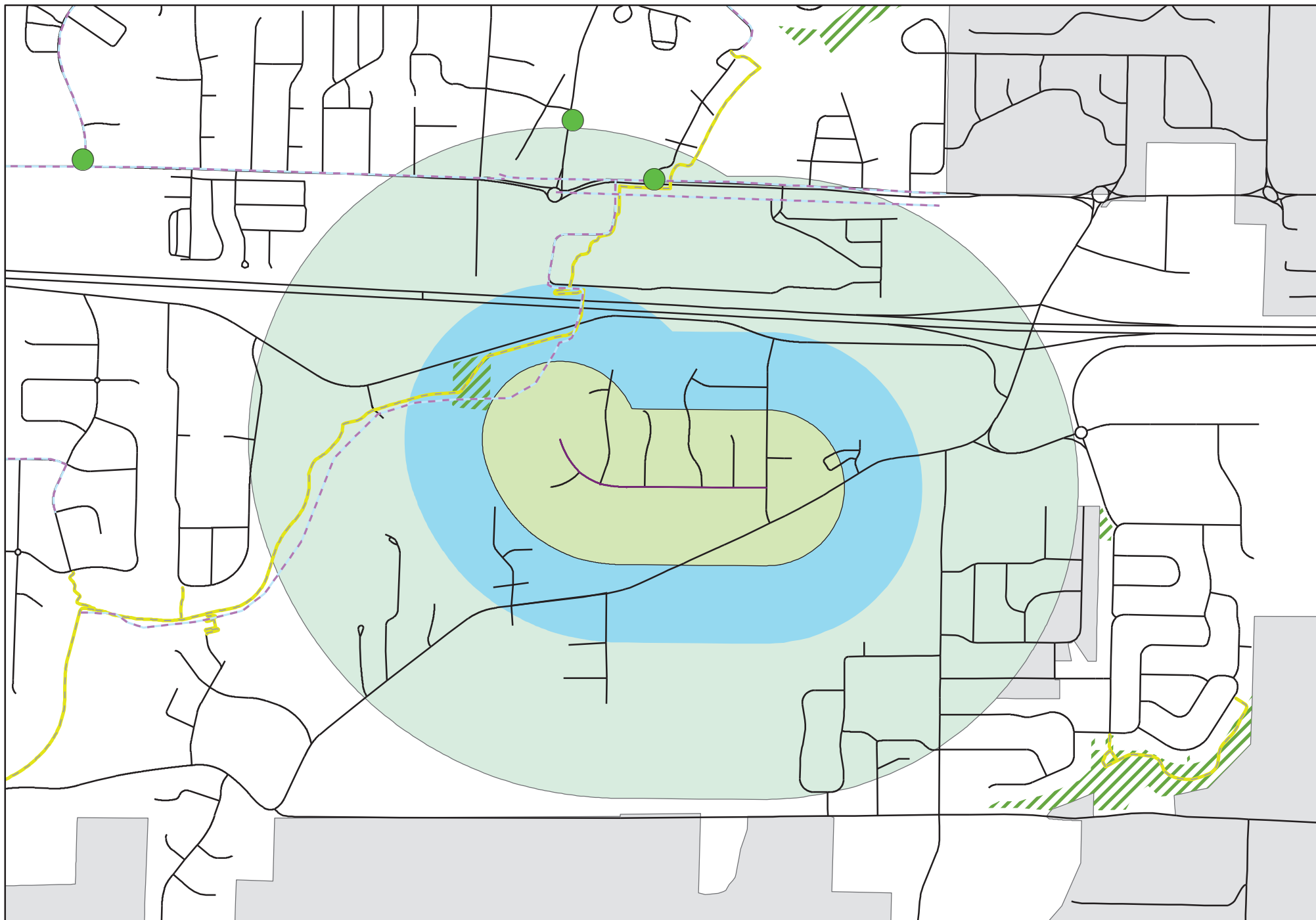


Nursing/Retirement Home



Park

Maple_Leaf_Dr





Legend

- Martinshire_Dr
- <all other values>

CITY

- COLUMBIA

- Bus Stops

- Bike Facility

- Trail

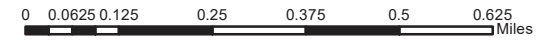
- School

- Hospital

- Nursing/Retirement Home

- Park

Martinshire_Dr





Legend

- MaryEllen_Dr
- <all other values>

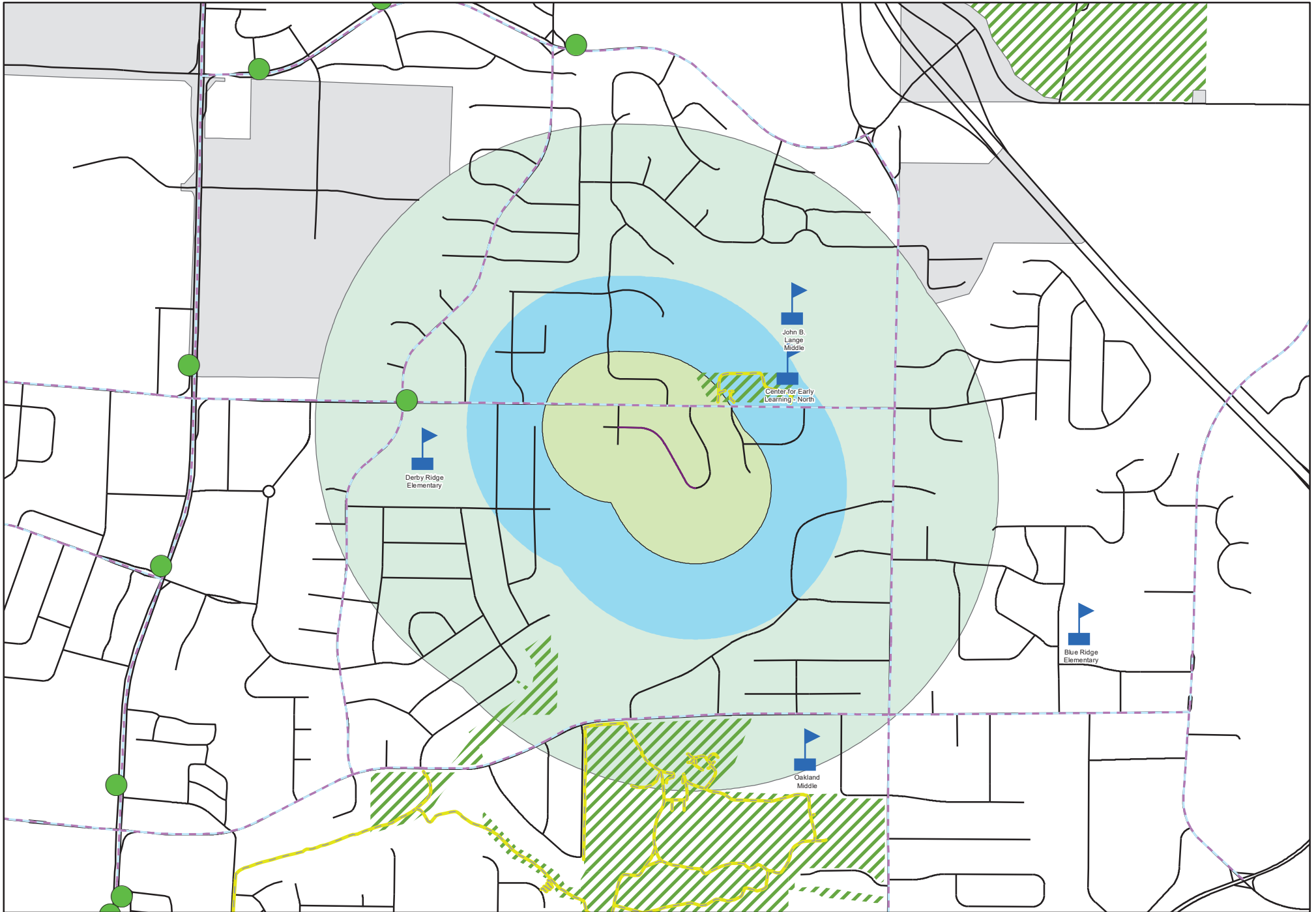

CITY
COLUMBIA

- Bus Stops
- Bike Facility
- Trail

- School
- Hospital

- Nursing/Retirement Home
- Park

MaryEllen_Dr





Legend

— McBaine_Ave
● <all other values>

CITY
COLUMBIA

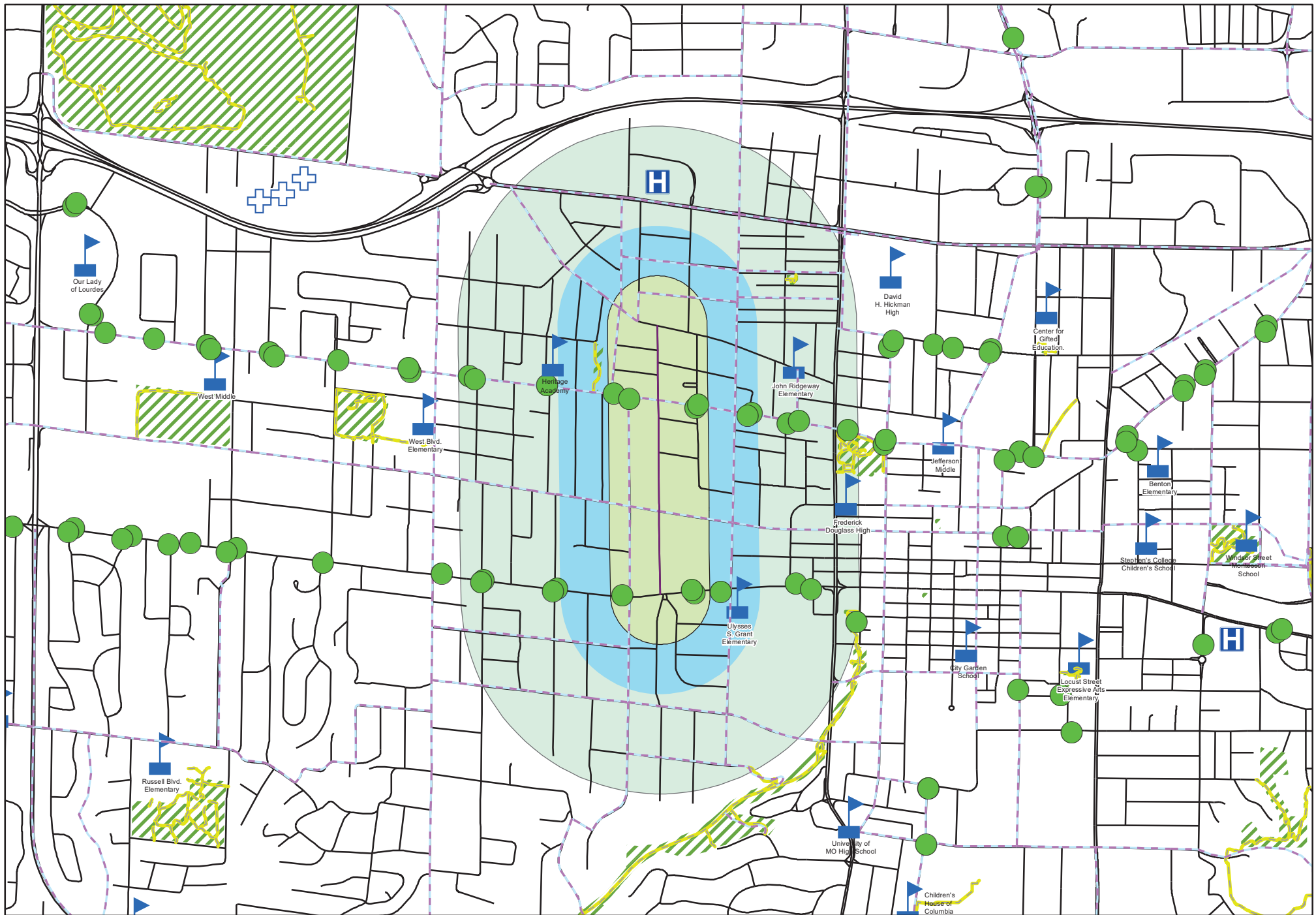
● Bus Stops
- - - Bike Facility
— Trail

▢ School
▢ Hospital

+ Nursing/Retirement Home
▨ Park

McBaine_Ave

0 0.0625 0.125 0.25 0.375 0.5 0.625 0.75 Miles





Legend

- Melrose_Dr
- <all other values>

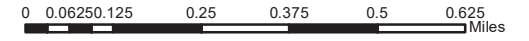
CITY
COLUMBIA

- Bus Stops
- Bike Facility
- Trail

- School
- Hospital

- Nursing/Retirement Home
- Park

Melrose_Dr





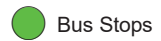
Legend

Mills_Dr
<all other values>

CITY



COLUMBIA



Bus Stops



Bike Facility



School



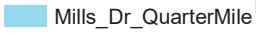
Hospital



Nursing/Retirement Home



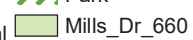
Park



Mills_Dr_QuarterMile



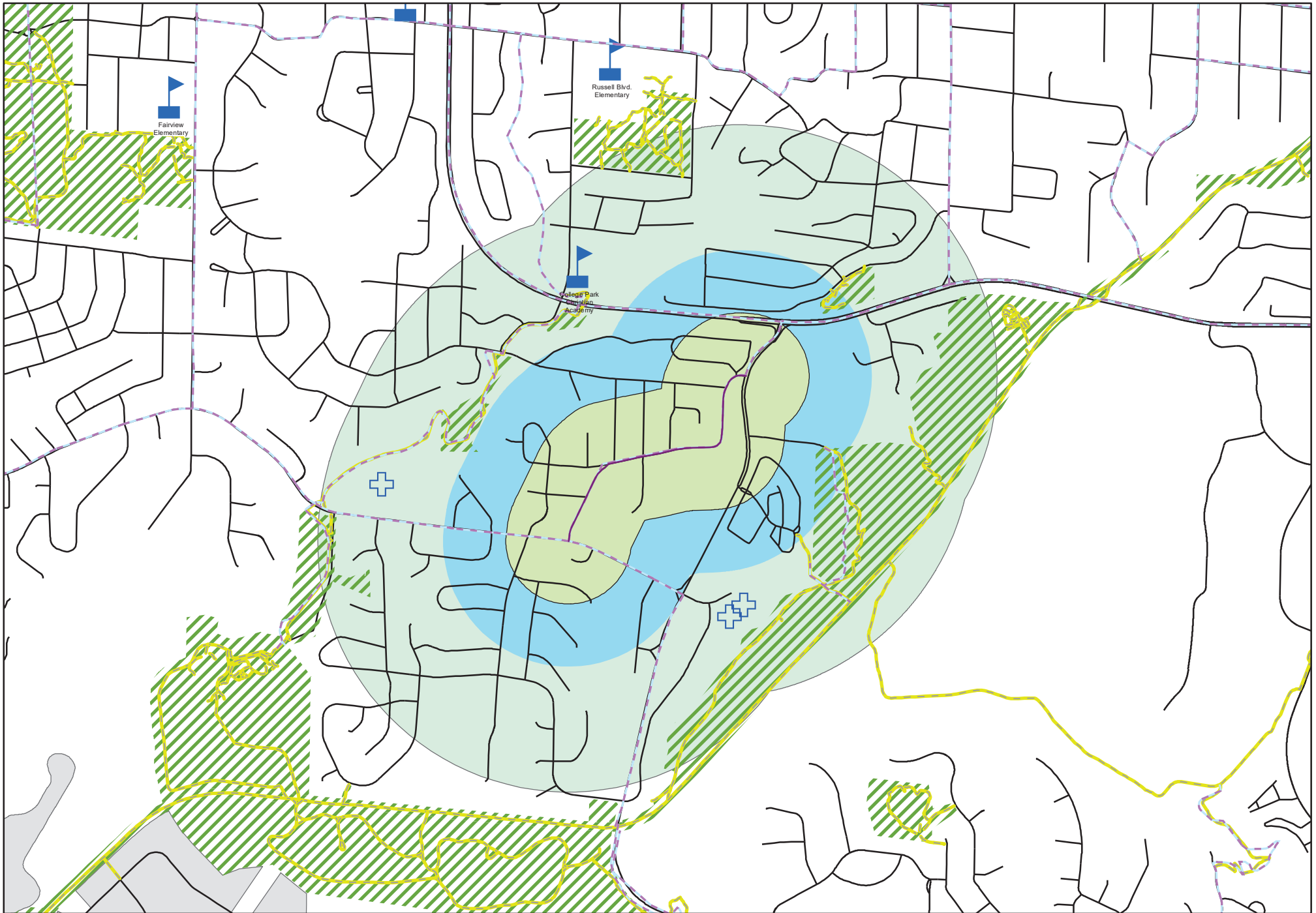
Trail



Mills_Dr_660

Mills_Dr

0 0.0625 0.125 0.25 0.375 0.5 Miles





Legend

- Muirfield_Dr
- <all other values>

CITY

- COLUMBIA

- Bus Stops

- Bike Facility

- Trail

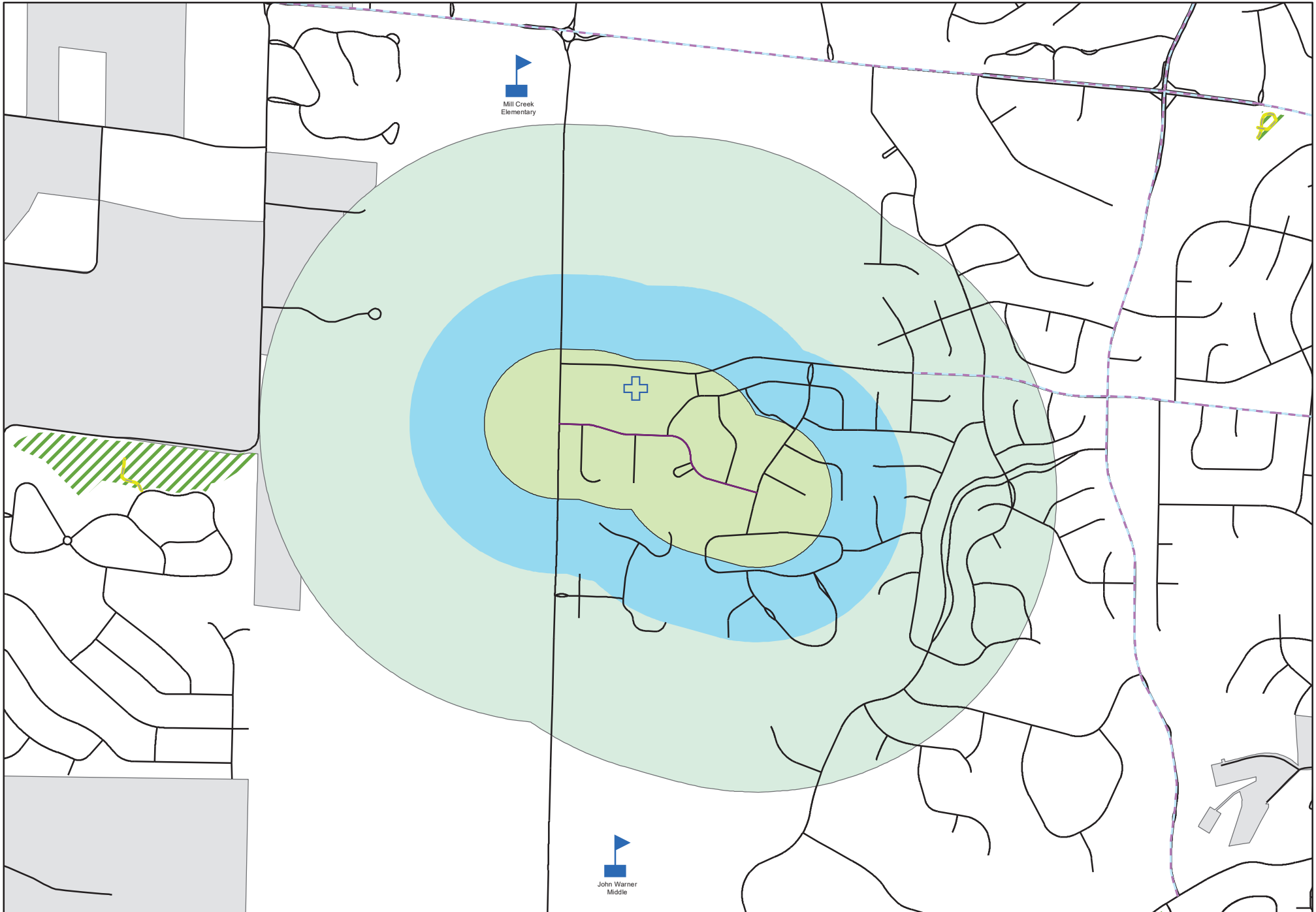
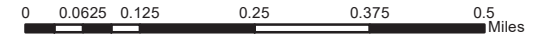
- School

- Hospital

- Nursing/Retirement Home

- Park

Muirfield_Dr





Legend

- Newbury_Way
- <all other values>

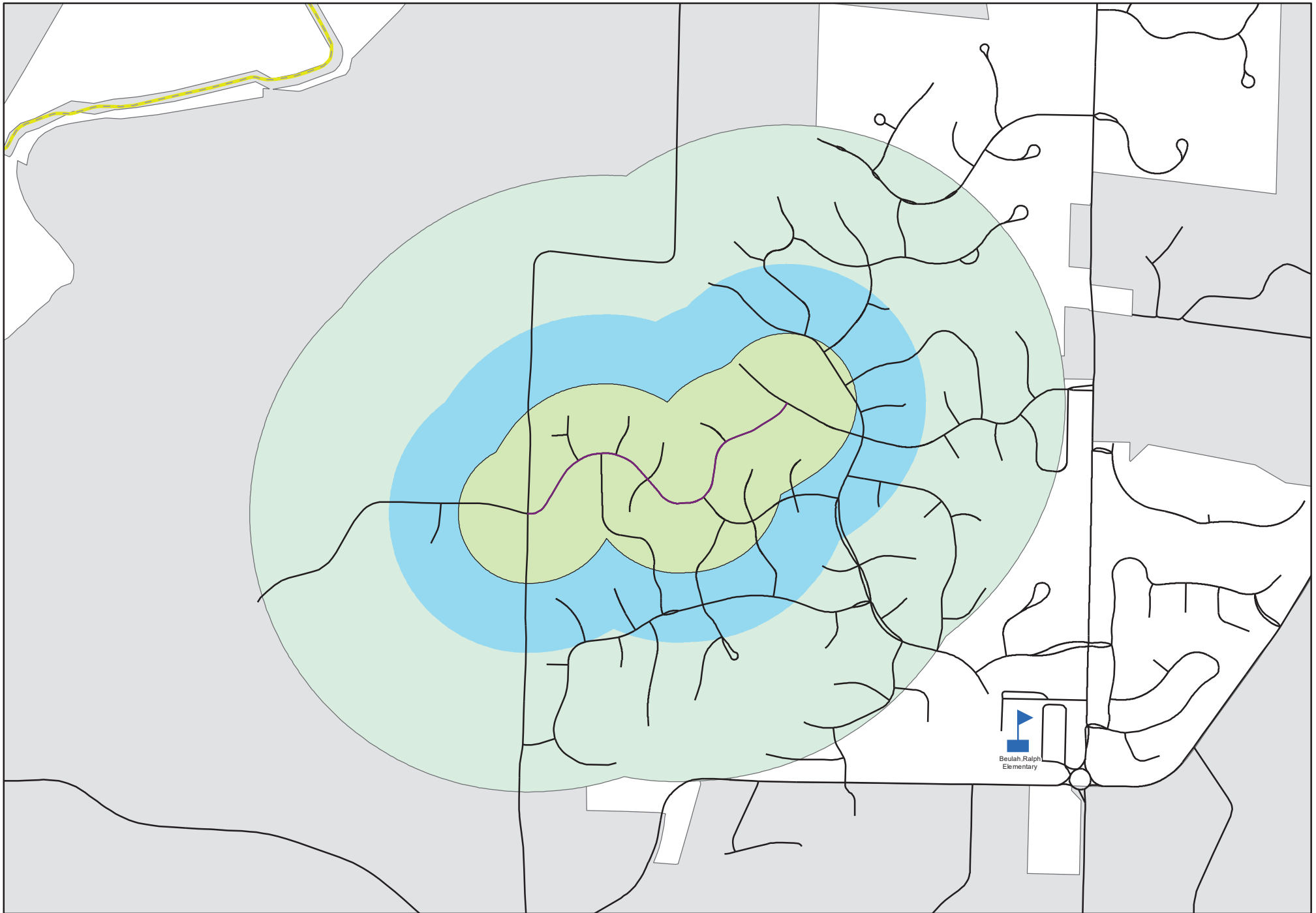
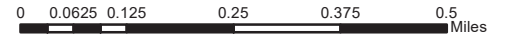
CITY
COLUMBIA

- Bus Stops
- Bike Facility
- Trail

- 🏫 School
- 🏥 Hospital

- ⛑ Nursing/Retirement Home
- 🌳 Park

Newbury_Way





Legend

North_Brookline_Dr CITY

● <all other values>

COLUMBIA

● Bus Stops

--- Bike Facility

— Trail

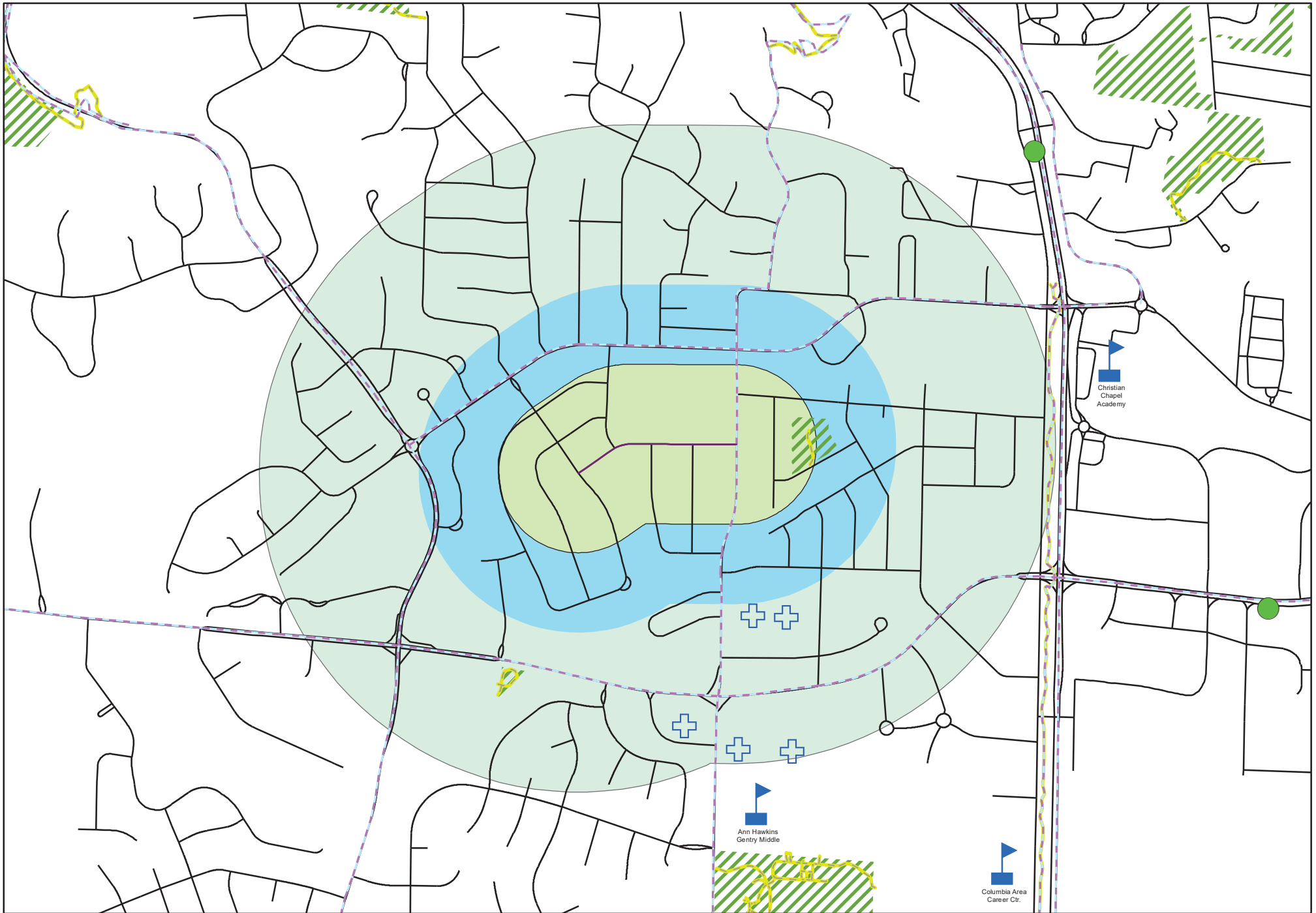
🏫 School

🏥 Hospital

⛑ Nursing/Retirement Home

🌳 Park

North_Brookline_Dr





Legend

— N_Greenwood_Ave CITY

● <all other values>

— COLUMBIA

● Bus Stops

— Bike Facility

— Trail

— School

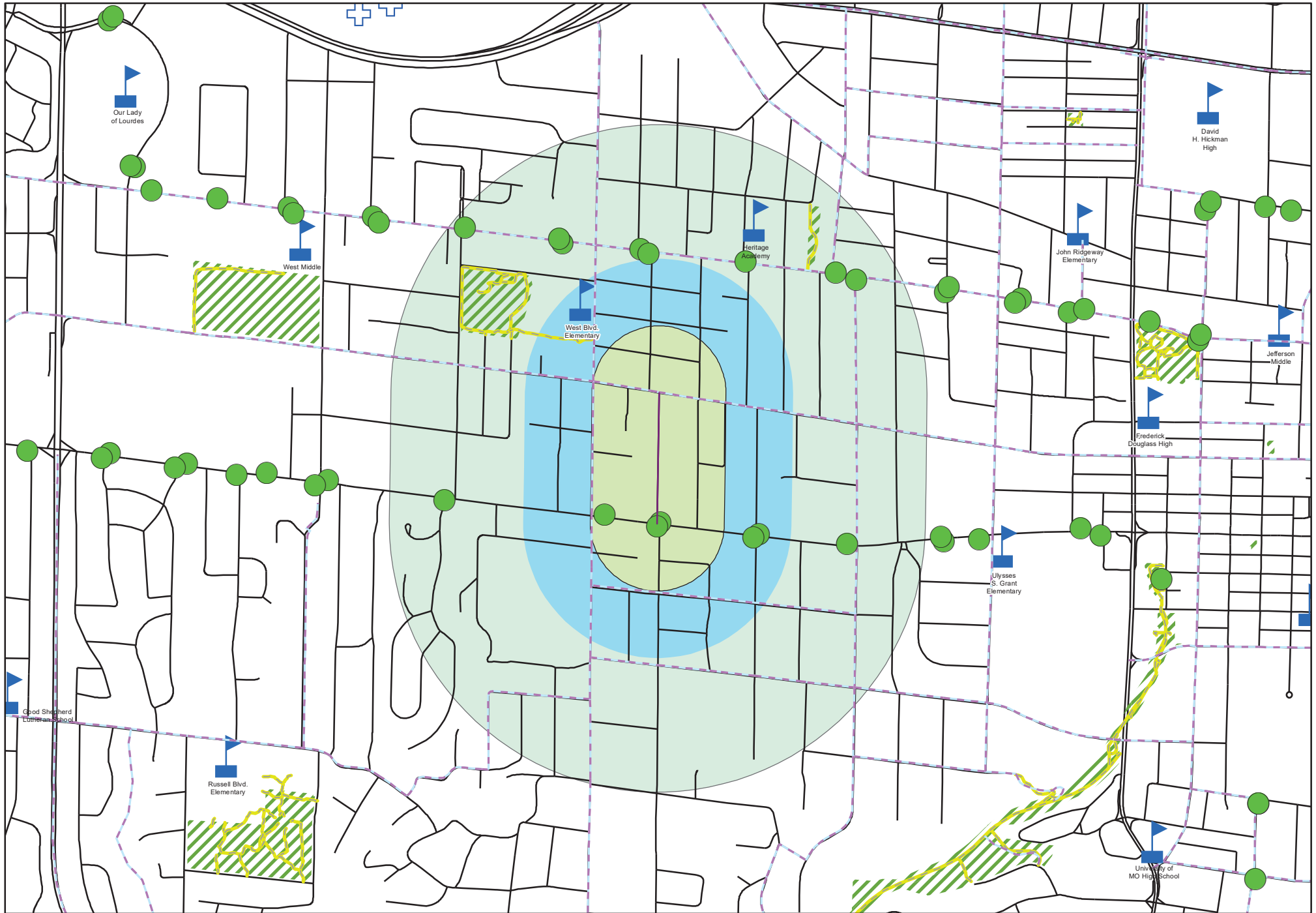
— Hospital

+ Nursing/Retirement Home

/// Park

N_Greenwood_Ave

0 0.0625 0.125 0.25 0.375 0.5 Miles





Legend

- Northland_Dr
- <all other values>

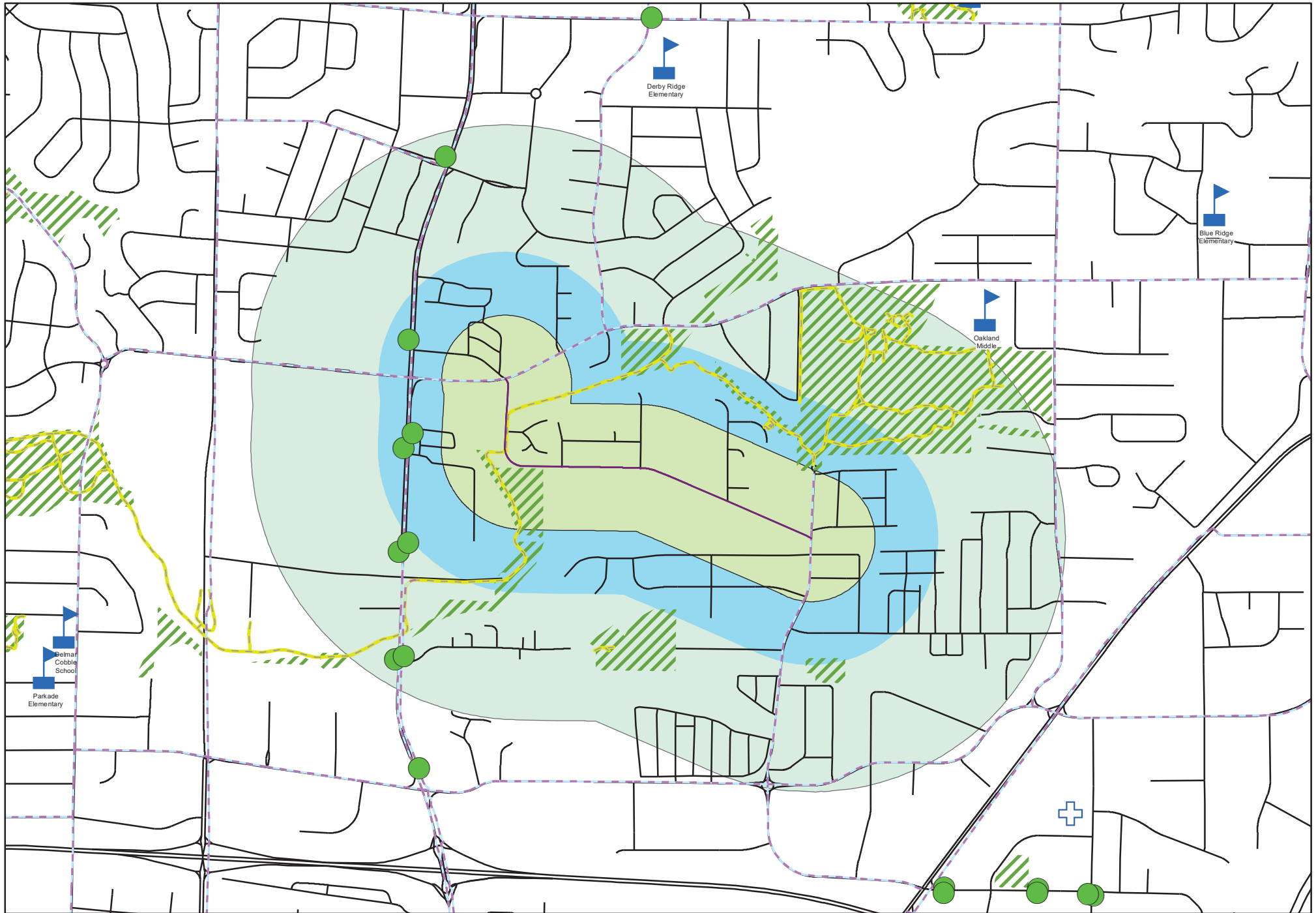
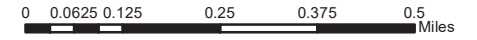
- CITY**
- COLUMBIA

- Bus Stops
- Bike Facility
- Trail

- School
- Hospital

- Nursing/Retirement Home
- Park

Northland_Dr





Legend

- Orchard_Ln
- <all other values>

- CITY**
- COLUMBIA

- Bus Stops
- Bike Facility
- Trail

- School
- Hospital

- Nursing/Retirement Home
- Park

Orchard_Ln





Legend

- Parkade_Blvd
- <all other values>

CITY



Bus Stops



School



Nursing/Retirement Home



Hospital



Park



Bike Facility



Trail

Parkade_Blvd





Legend

- Parkside_Dr
- <all other values>

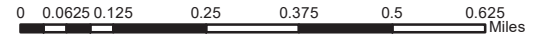
CITY
 COLUMBIA

- Bus Stops
- Bike Facility
- Trail

- School
- Hospital

- Nursing/Retirement Home
- Park

Parkside_Dr





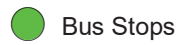
Legend

- Prestwick_Dr
- <all other values>

CITY



COLUMBIA



Bus Stops



Bike Facility



Trail



School



Hospital

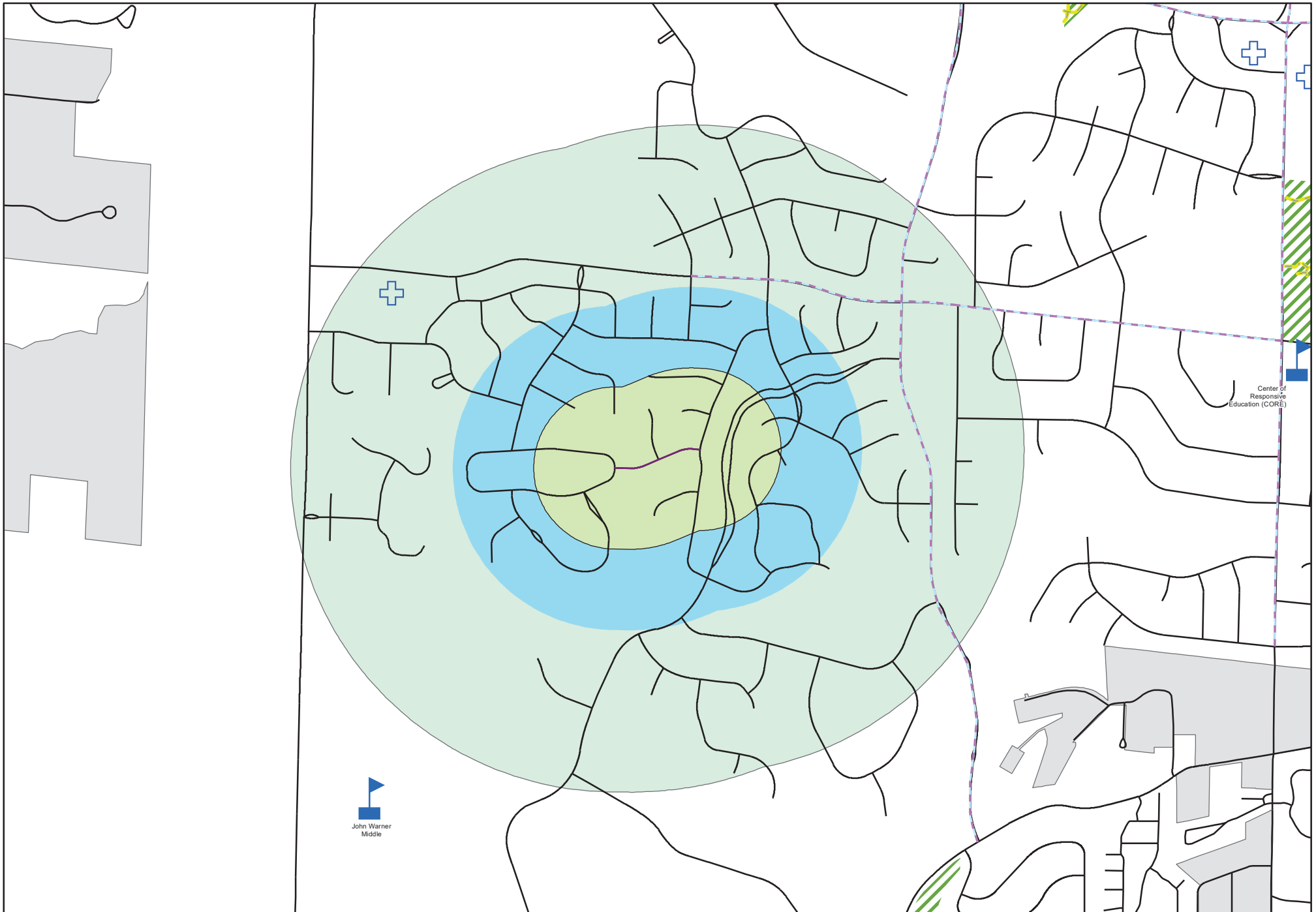


Nursing/Retirement Home



Park

Prestwick_Dr



Center of Responsive Education (CORE)

John Warner Middle



Legend

- Proctor_Dr
- <all other values>

CITY

- COLUMBIA

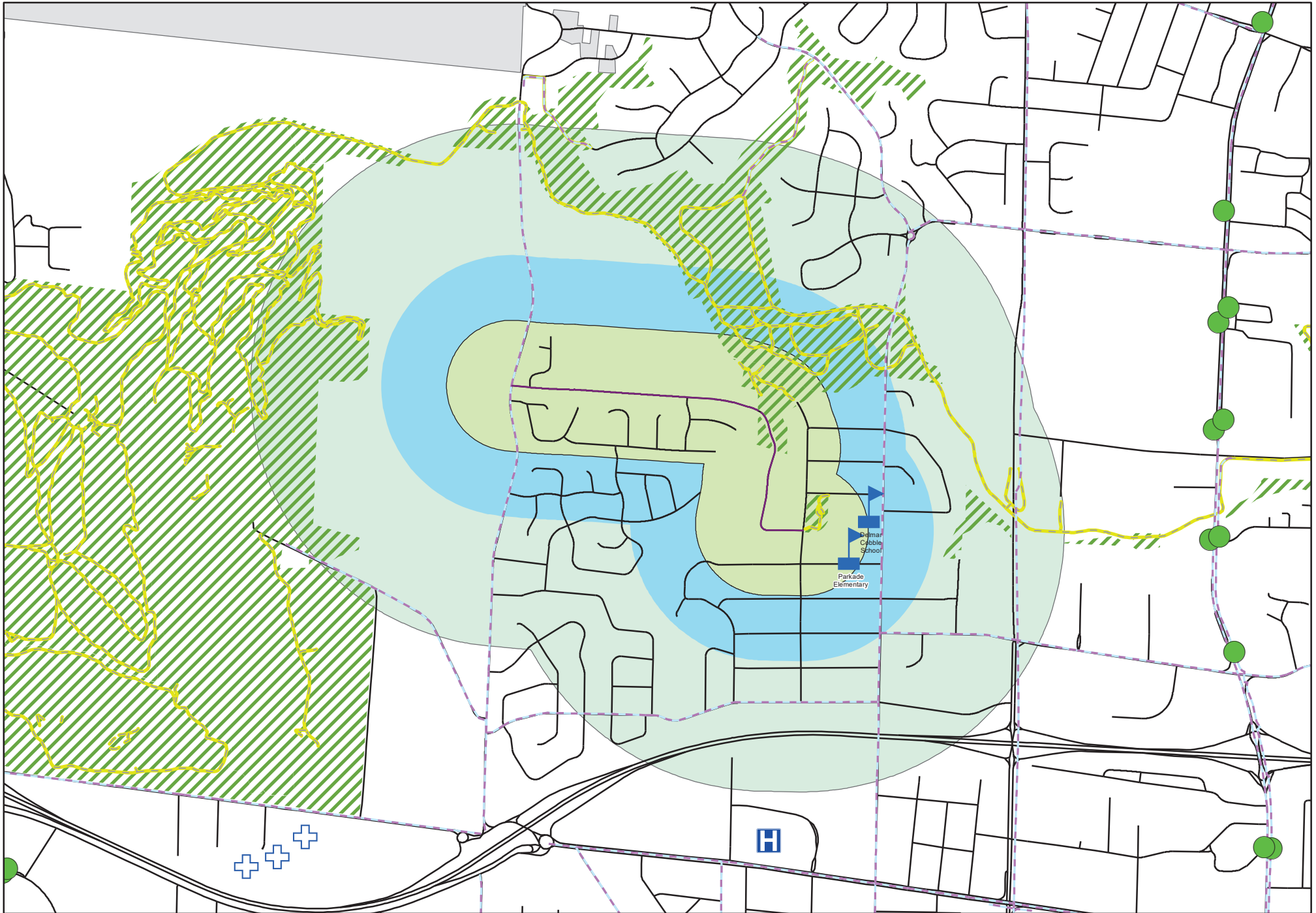
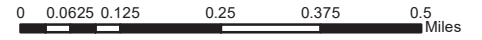
- Bus Stops
- Bike Facility
- Trail

- School
- Hospital

- Nursing/Retirement Home
- Park
- Proctor_Dr_660

- Proctor_Dr_QuarterMile

Proctor_Dr



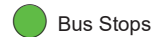


Legend

- Raleigh_Dr
- <all other values>

CITY

- COLUMBIA



Bus Stops



Bike Facility



Trail



School



Hospital



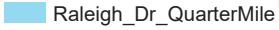
Nursing/Retirement Home



Park

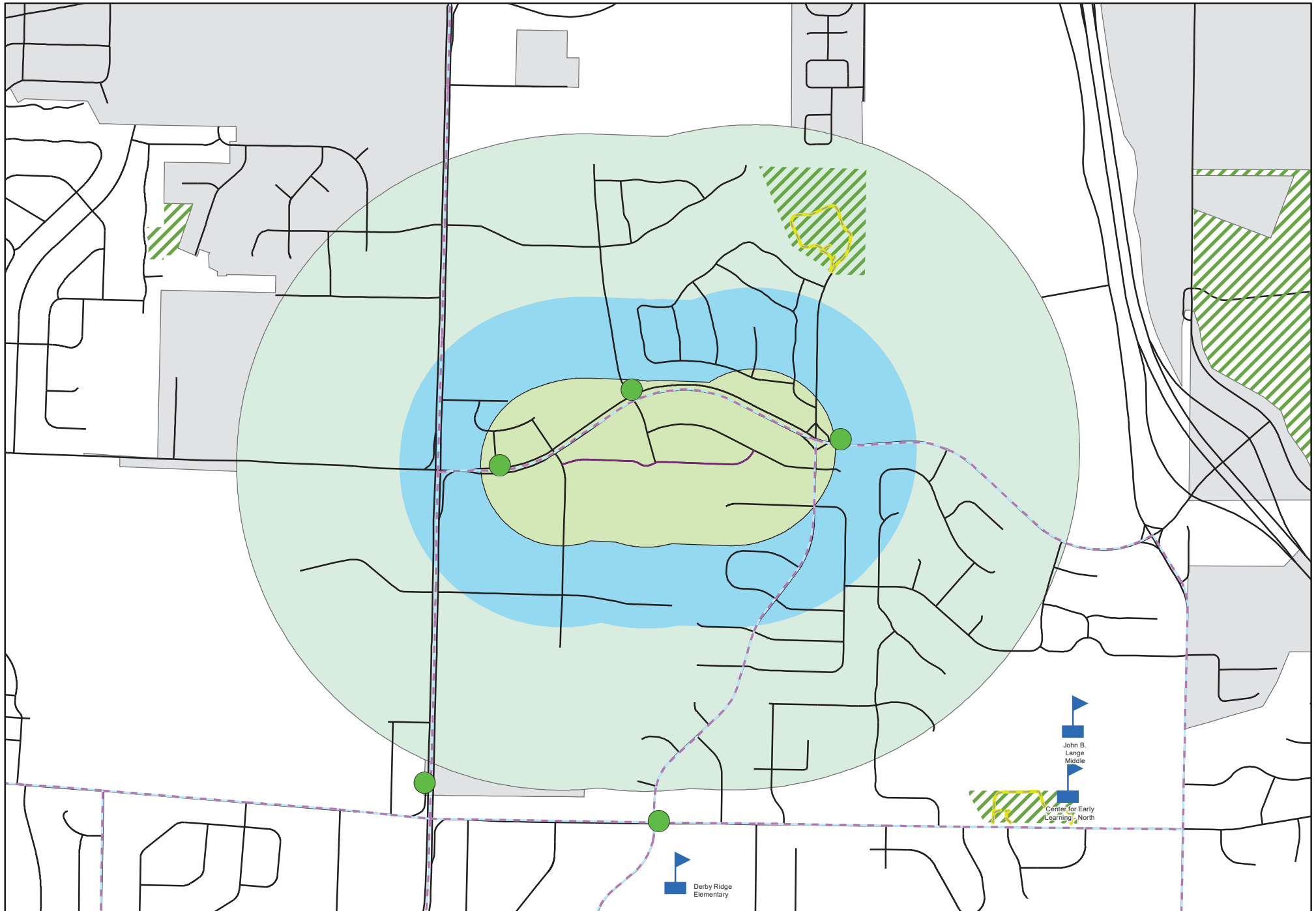


Raleigh_Dr_660



Raleigh_Dr_QuarterMile

Raleigh_Dr





Legend

— Reedsport_Ridge CITY

● <all other values>



COLUMBIA



Bus Stops

--- Bike Facility

— Trail



School



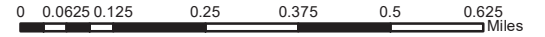
Hospital



Nursing/Retirement Home

/// Park

Reedsport_Ridge





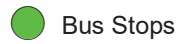
Legend

- Ridgefield_Rd
- <all other values>

CITY



COLUMBIA



Bus Stops



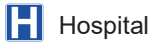
Bike Facility



Trail



School



Hospital

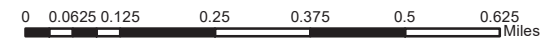


Nursing/Retirement Home



Park

Ridgefield_Rd





Legend

— Ridgemont
● <all other values>

CITY

— COLUMBIA

● Bus Stops

— Bike Facility

— Trail



School



Hospital



Nursing/Retirement Home

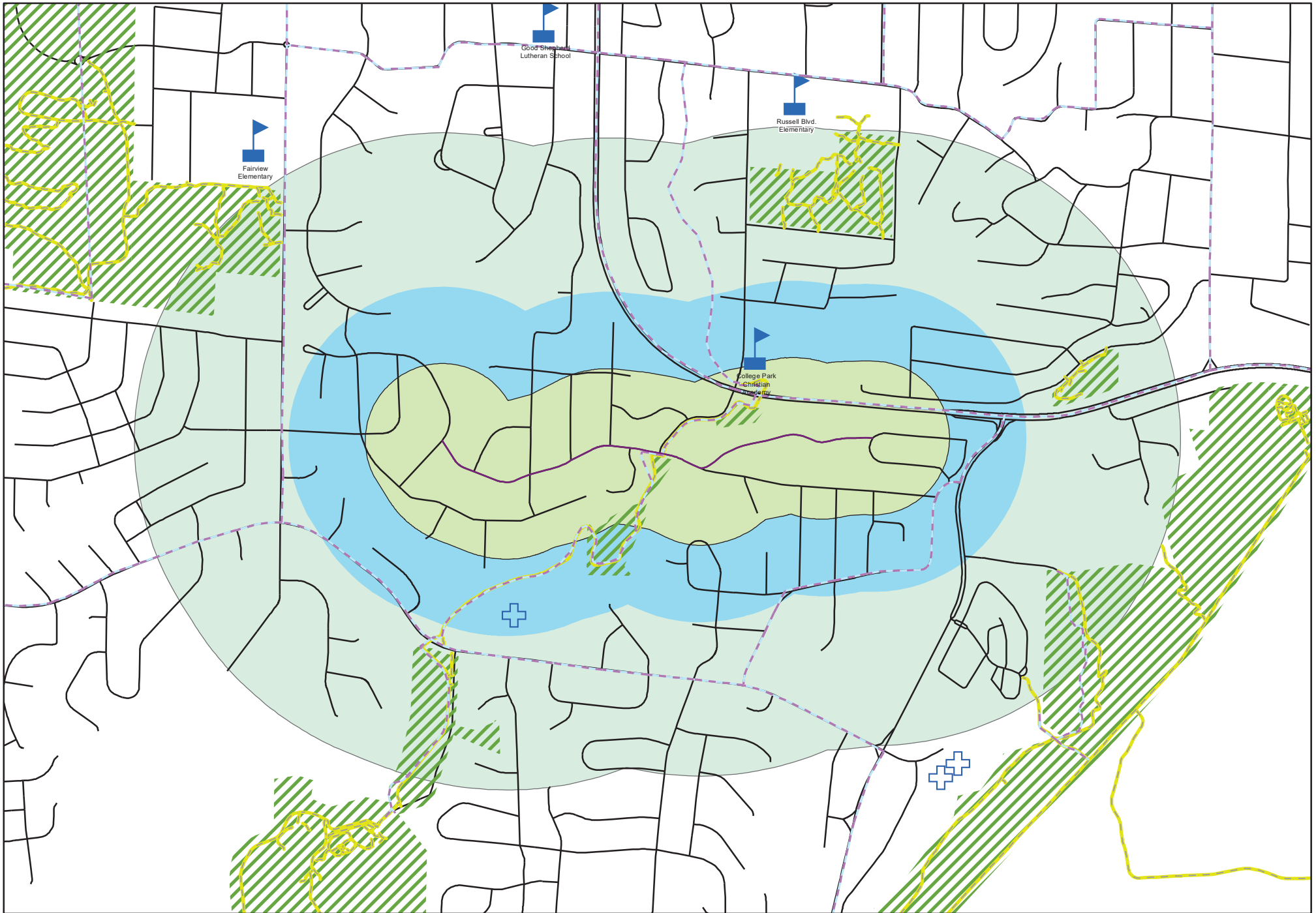
— Park

— Ridgemont_660

— Ridgemont_QuarterMile

Ridgemont

0 0.0625 0.125 0.25 0.375 0.5 Miles





Legend

— Ridgeway_Ave

● <all other values>

CITY



COLUMBIA

● Bus Stops

--- Bike Facility

— Trail

🏫 School

🏥 Hospital

+ Nursing/Retirement Home

/// Park

Ridgeway_Ave

0 0.0625 0.125 0.25 0.375 0.5 0.625 Miles





Legend

— Riviera_Dr
● <all other values>

CITY
COLUMBIA

● Bus Stops
- - - Bike Facility
— Trail

🚩 School
🏥 Hospital

⛑ Nursing/Retirement Home
🌳 Park
Riviera_Dr_660

Riviera_Dr_QuarterMile

Riviera_Dr

0 0.0625 0.125 0.25 0.375 0.5 Miles





Legend

- Rothwell_Dr_
- <all other values>

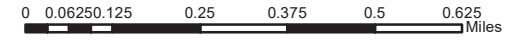
- CITY**
- COLUMBIA**

- Bus Stops
- Bike Facility
- Trail

- 🚩 School
- 🏥 Hospital

- ⛶ Nursing/Retirement Home
- 🌳 Park

Rothwell_Dr_





Legend

Royal_Heritage_Dr CITY
● <all other values>

COLUMBIA

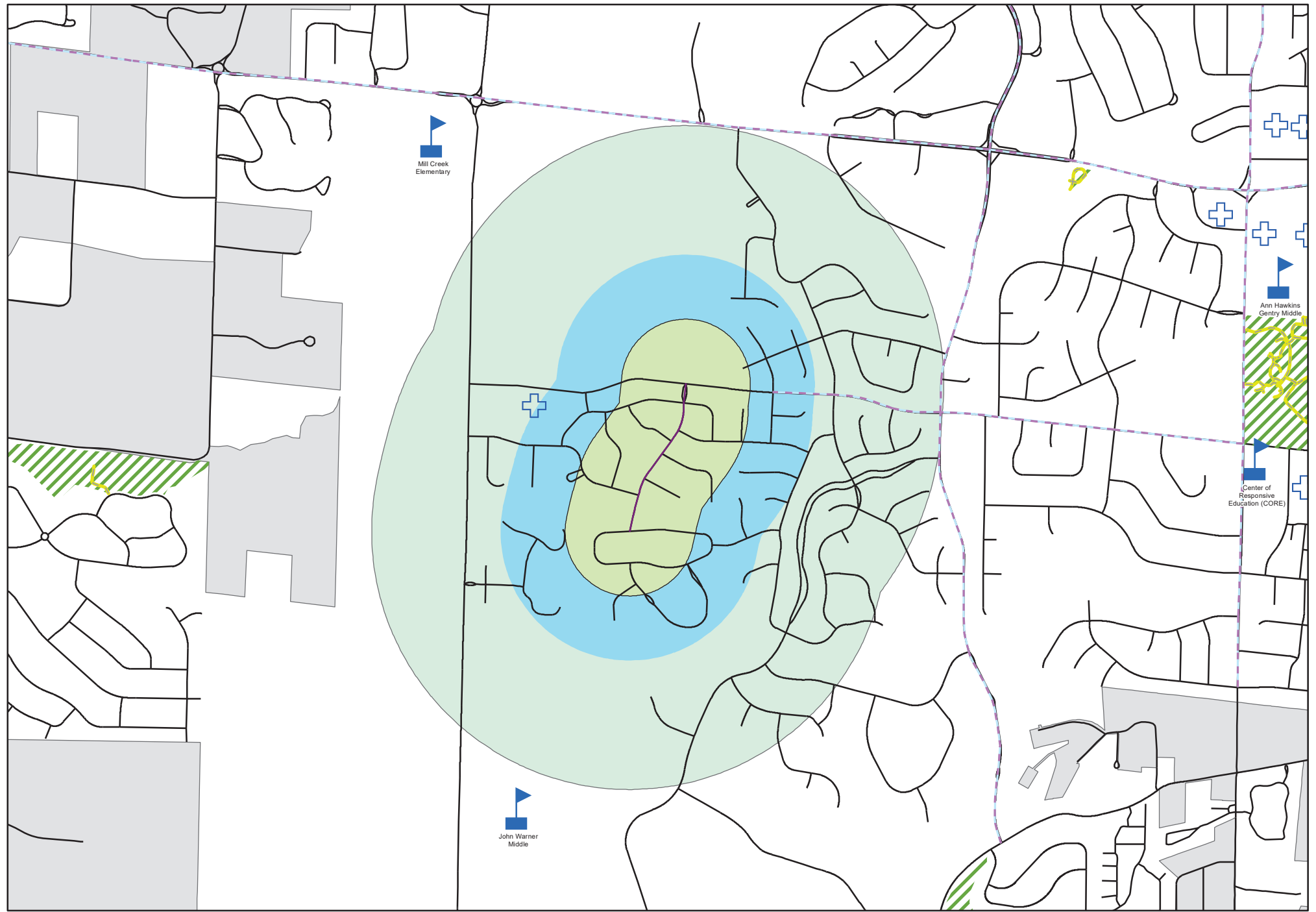
● Bus Stops
- - - Bike Facility
— Trail

🚩 School
🏥 Hospital

+ Nursing/Retirement Home
🌳 Park

Royal_Heritage_Dr

0 0.0625 0.125 0.25 0.375 0.5 Miles





Legend

- Russell_Bldv
- <all other values>

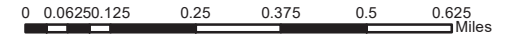
- CITY**
- COLUMBIA

- Bus Stops
- Bike Facility
- Trail

- School
- Hospital

- Nursing/Retirement Home
- Park

Russell_Bldv





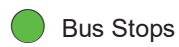
Legend

- Ryefield_Ridge
- <all other values>

CITY



COLUMBIA



Bus Stops



Bike Facility



Trail



School



Hospital



Nursing/Retirement Home



Park

Ryefield_Ridge

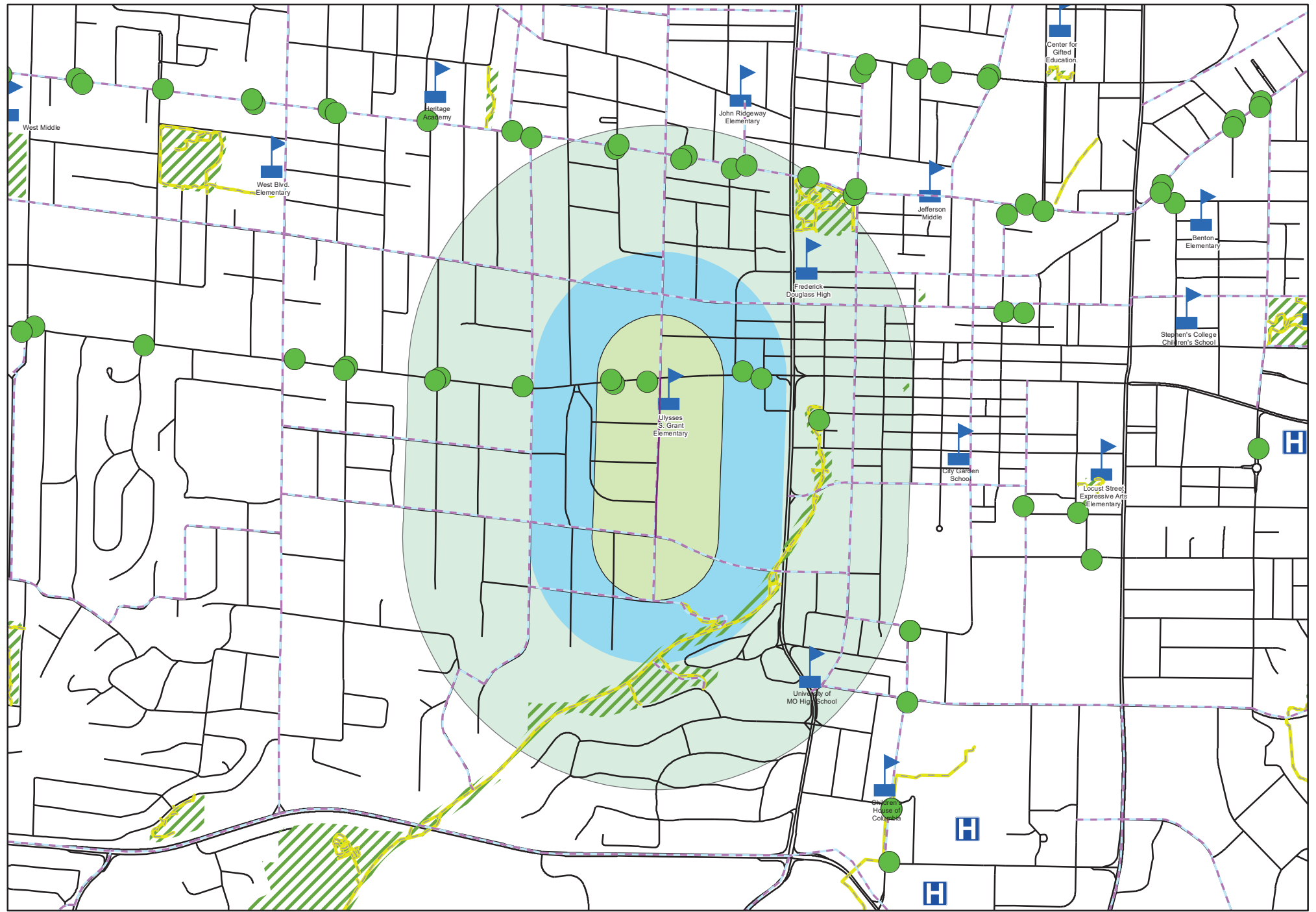





Legend

- S_Garth_Ave
- Bus Stops
- ▴ School
- + Nursing/Retirement Home
- ▨ Park
- - - <all other values>
- ▴ COLUMBIA
- - - Bike Facility
- Trail
- H Hospital

S_Garth_Ave





Legend

- Saddlebrook_PI
- <all other values>

CITY

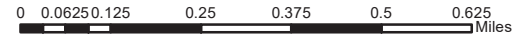
- COLUMBIA

- Bus Stops
- Bike Facility
- Trail

- School
- Hospital

- Nursing/Retirement Home
- Park

Saddlebrook_PI



Derby Ridge Elementary

John B. Lange Middle

Center for Early Learning - North

Blue Ridge Elementary

Oakland Middle



Legend

- Sanford_Ave
- <all other values>

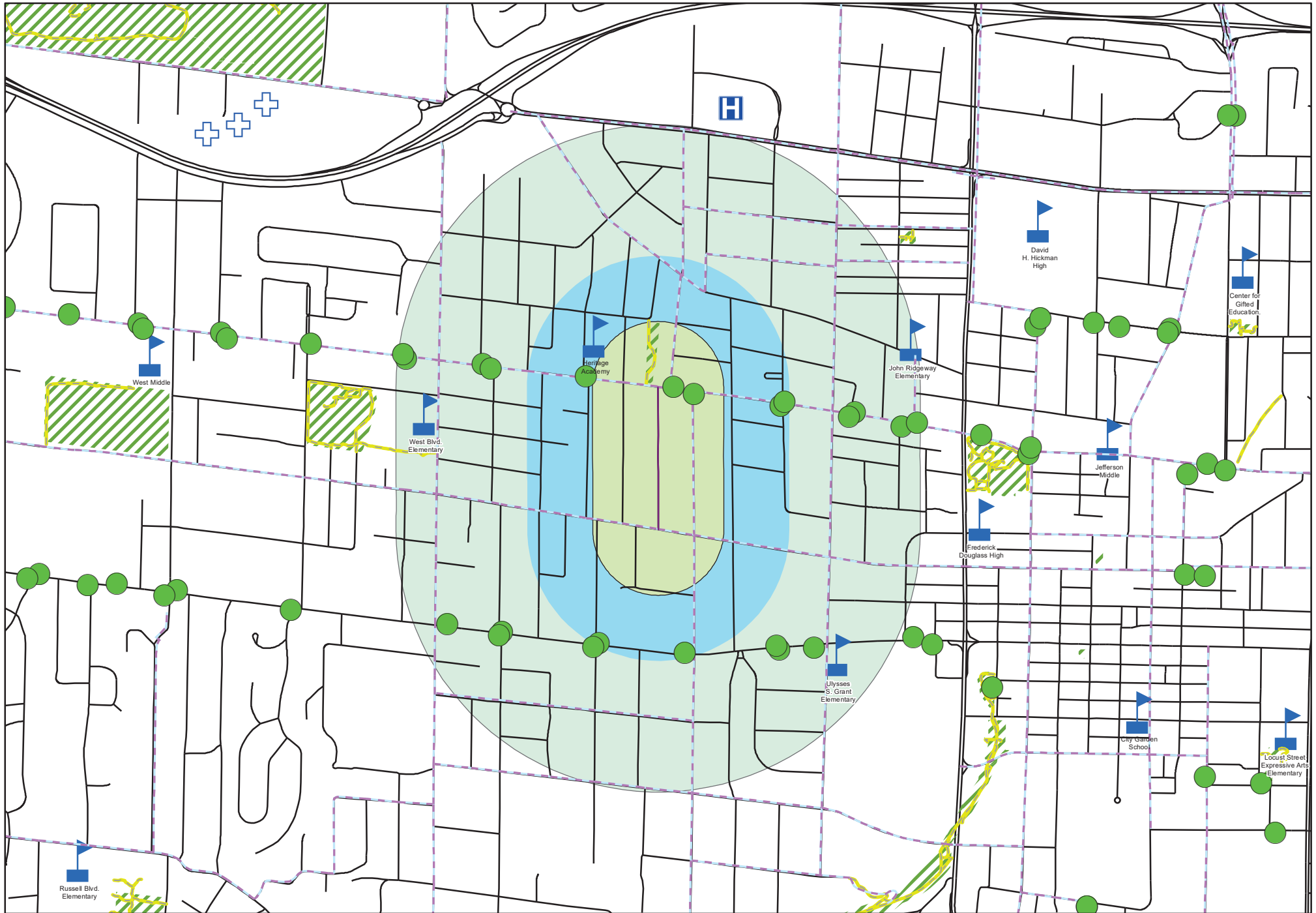
CITY
COLUMBIA

- Bus Stops
- Bike Facility
- Trail
- School
- Hospital

- Nursing/Retirement Home
- Park

Sanford_Ave

0 0.0625 0.125 0.25 0.375 0.5 Miles





Legend

- Secretariat_Dr
- <all other values>

CITY



COLUMBIA



Bus Stops



Bike Facility



Trail



School



Hospital

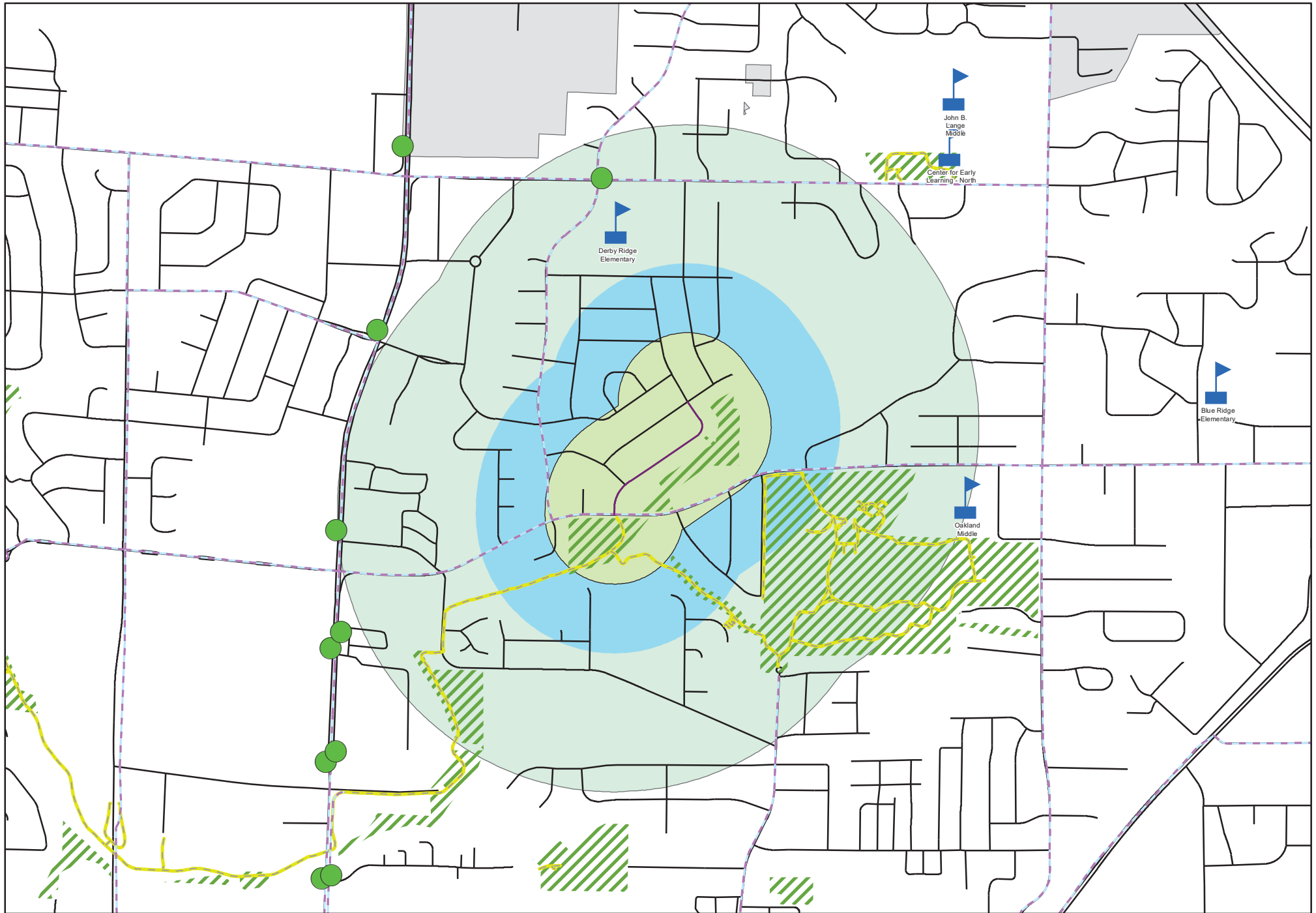



Nursing/Retirement Home



Park

Secretariat_Dr





Legend

— Shakertown_Way_ CITY

● <all other values>

COLUMBIA

● Bus Stops

— Bike Facility

— Trail

🚩 School

H Hospital

+ Nursing/Retirement Home

/// Park

Shakertown_Way_

0 0.0625 0.125 0.25 0.375 0.5 Miles



Ann Hawkins Gentry Middle

Columbia Area Career Ctr.

Rock Bridge Sr. High

Center of Responsive Education (CORE)



Legend

- Shepard_Blvd
- <all other values>

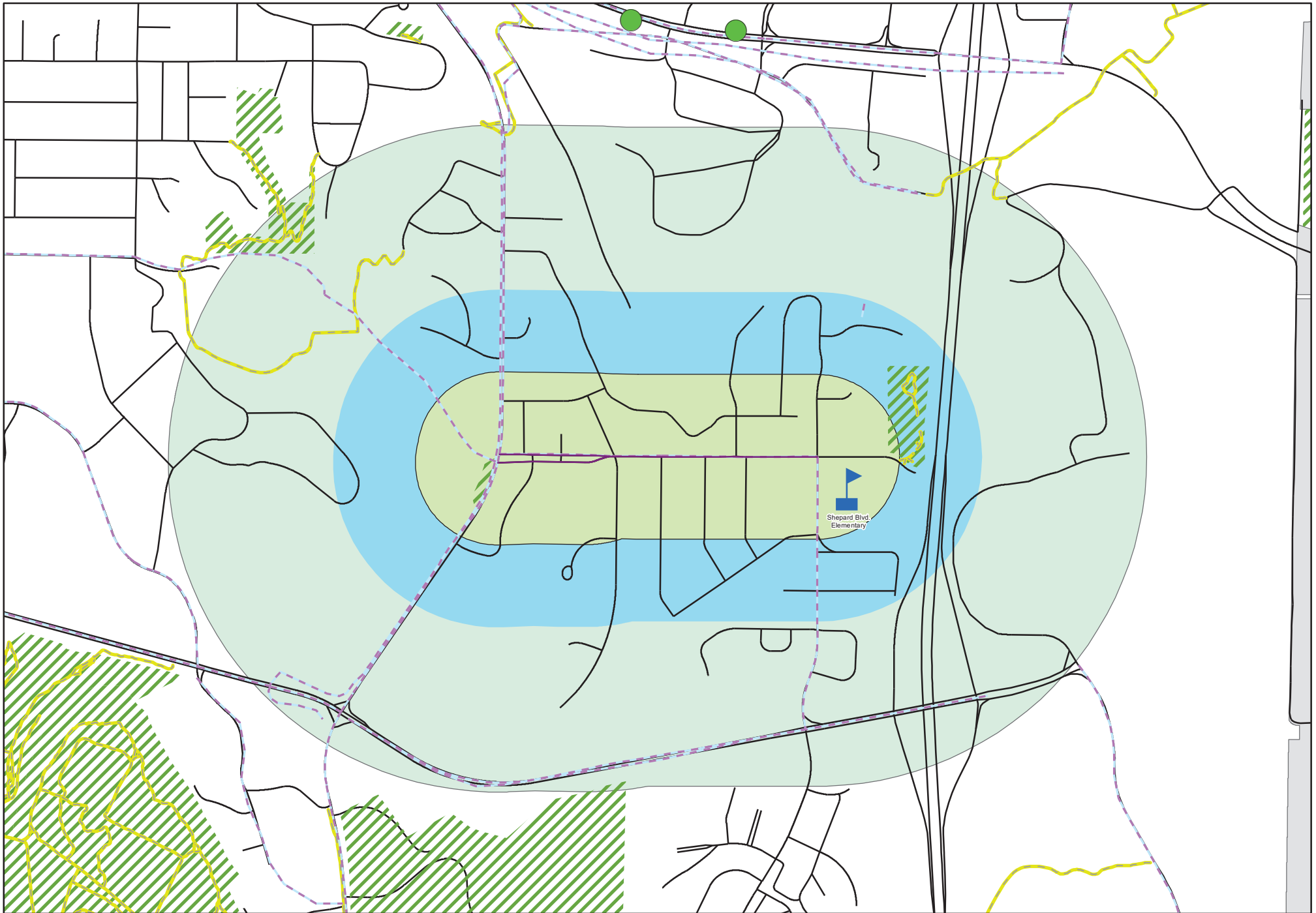
CITY
COLUMBIA

- Bus Stops
- Bike Facility
- Trail

- School
- Hospital

- Nursing/Retirement Home
- Park

Shepard_Blvd





Legend

- Silver_Cliff_Dr
- <all other values>

CITY



COLUMBIA

- Bus Stops

- Bike Facility

- Trail



School



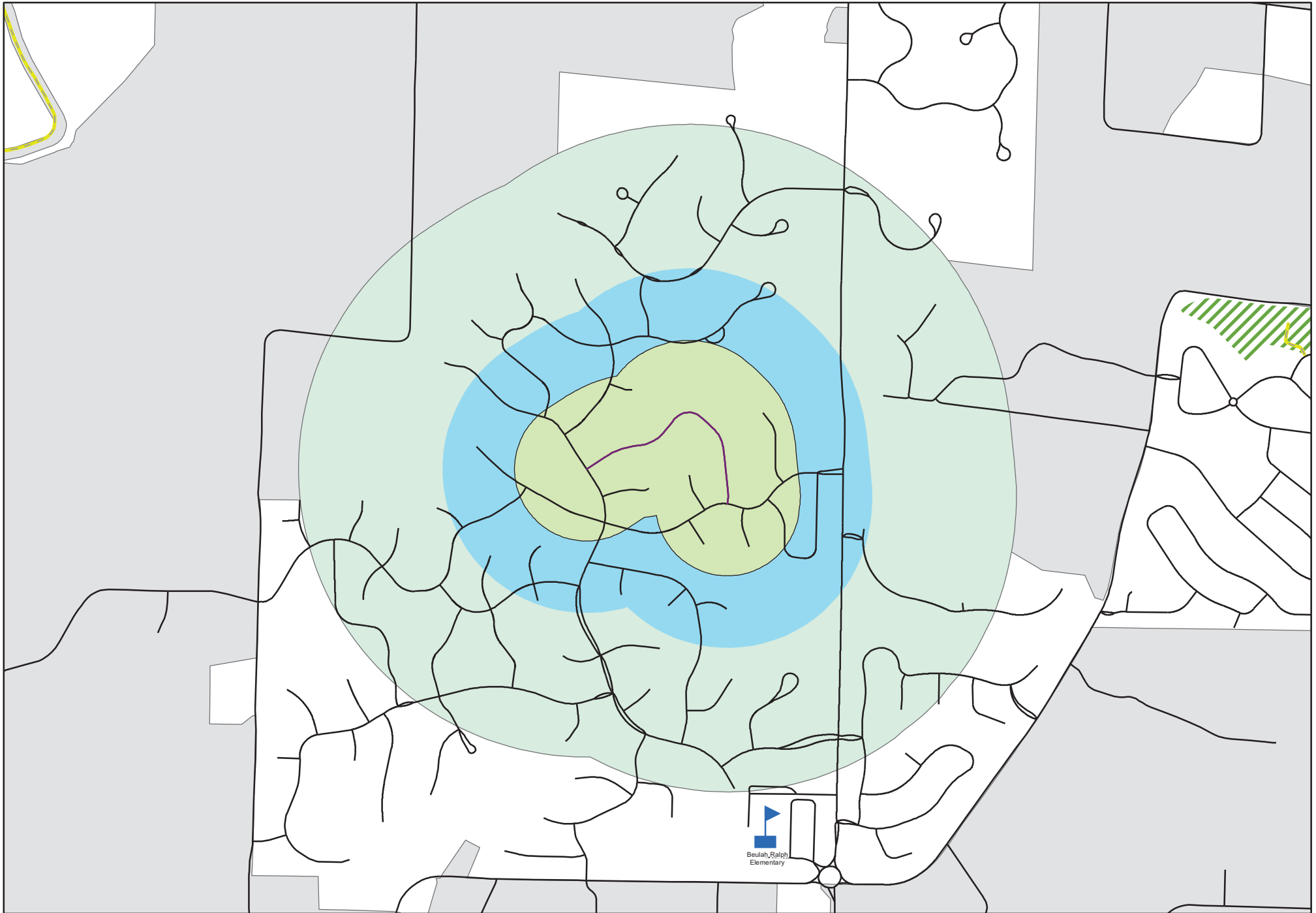

Hospital



Nursing/Retirement Home

- /// Park

Silver_Cliff_Dr





Legend

— Smith_Dr_
● <all other values>

CITY

● COLUMBIA

● Bus Stops

— Bike Facility

— Trail



School



Hospital



Nursing/Retirement Home

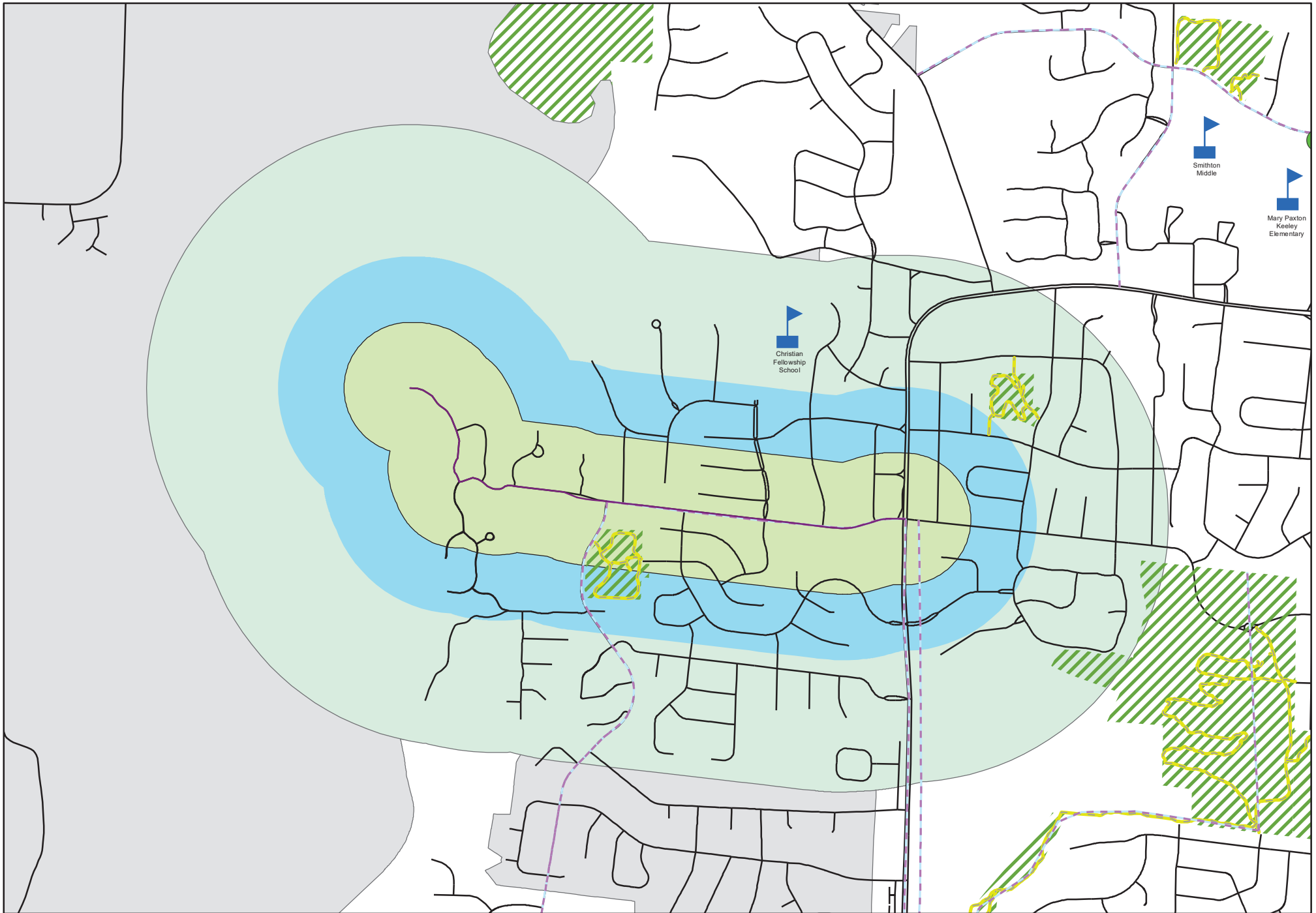
— Park

— Smith_Dr_660

— Smith_Dr_QuarterMile

Smith_Dr_

0 0.0625 0.125 0.25 0.375 0.5 Miles





Legend

- Somerset_Dr
- <all other values>

CITY

- COLUMBIA

- Bus Stops

- Bike Facility

- Trail

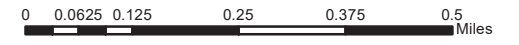
- 🚩 School

- H Hospital

- + Nursing/Retirement Home

- /// Park

Somerset_Dr





Legend

— St_Joseph_St
● <all other values>

CITY

COLUMBIA

Bus Stops

Bike Facility

Trail

School

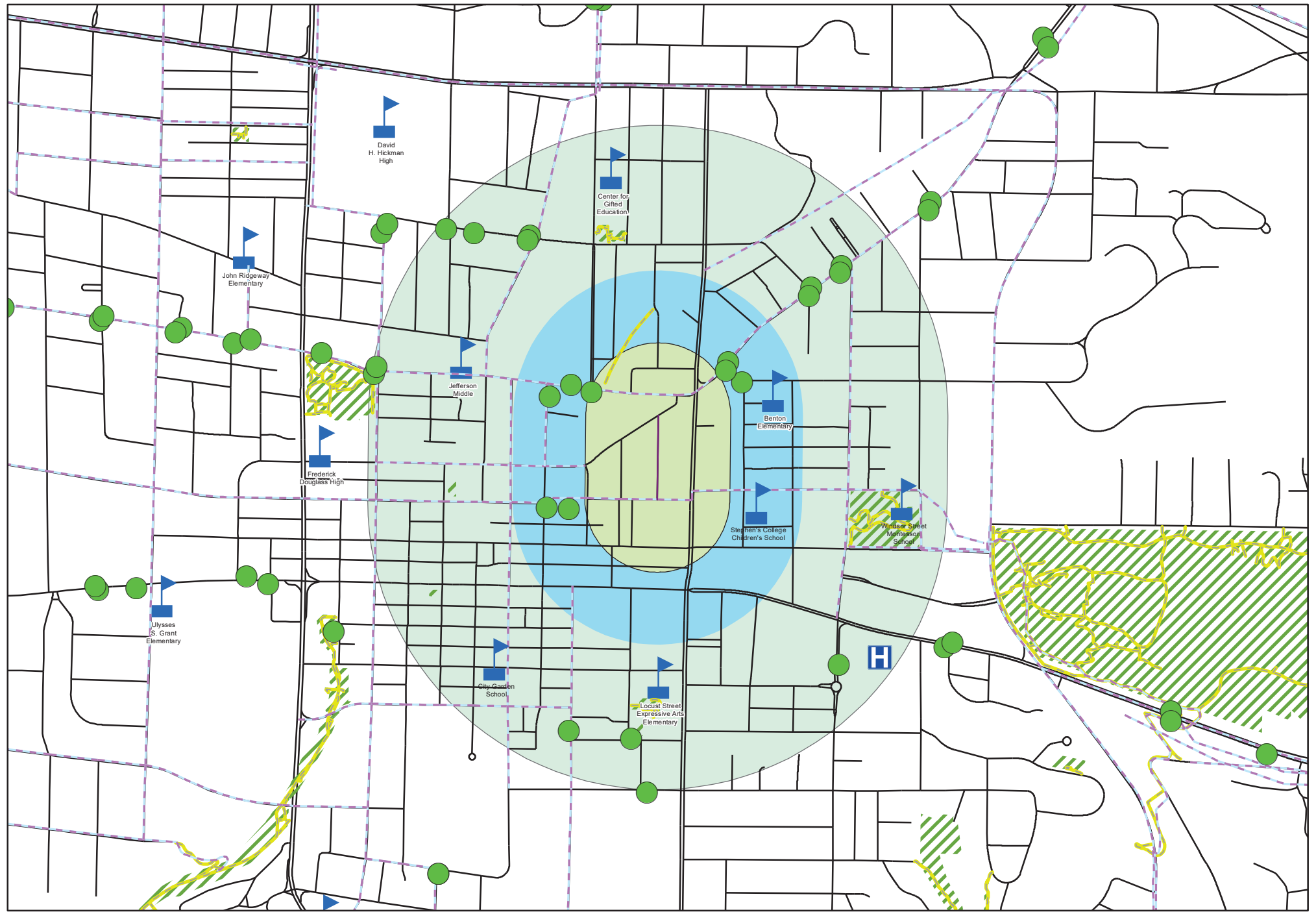
Hospital

Nursing/Retirement Home

Park

St_Joseph_St

0 0.0625 0.125 0.25 0.375 0.5 Miles





Legend

— Stone_Mountain_Park CITY

● <all other values>

COLUMBIA

● Bus Stops

— Bike Facility

— Trail

🚩 School

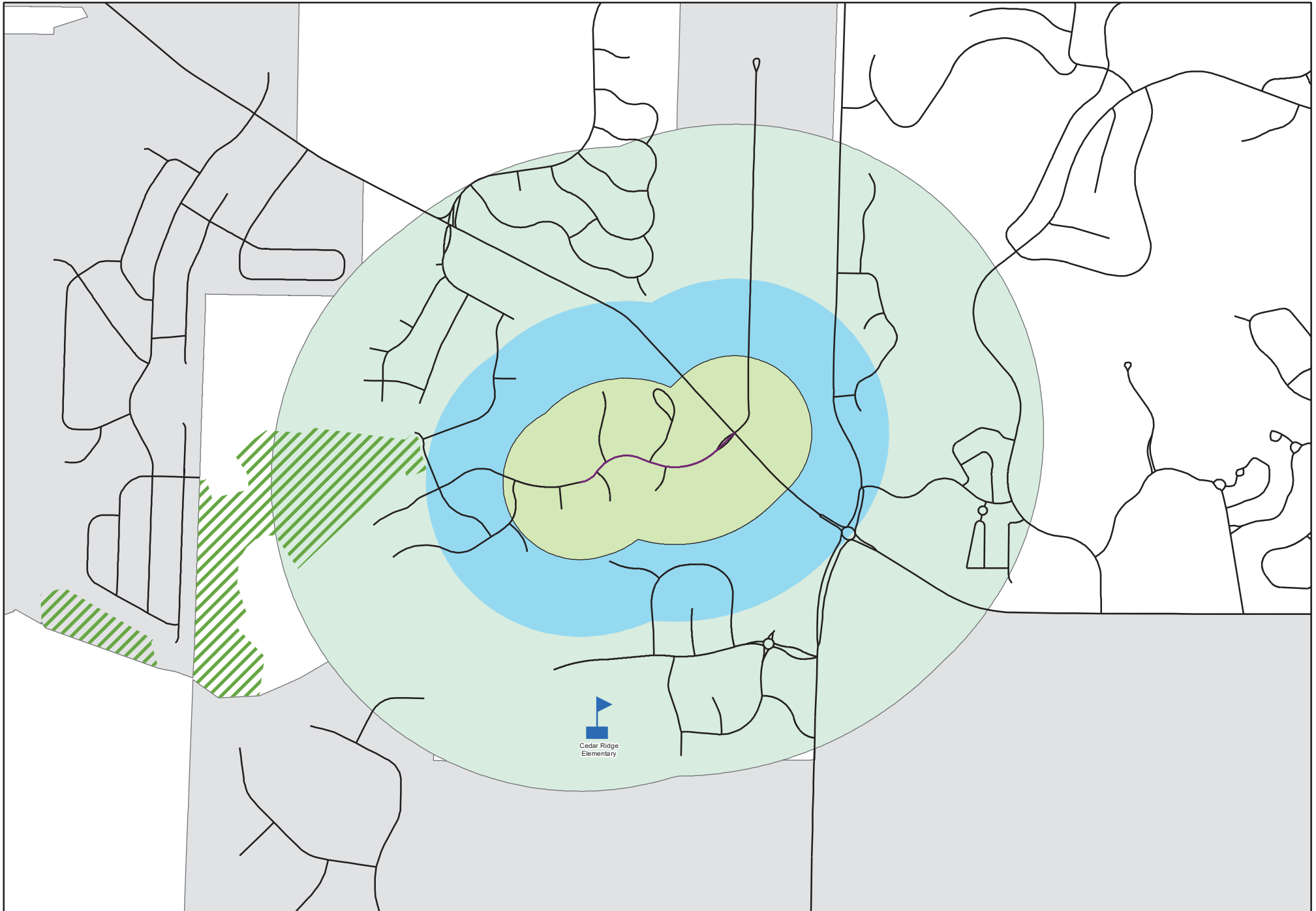
🏥 Hospital

⛶ Nursing/Retirement Home

▨ Park

Stone_Mountain_Park

0 0.0625 0.125 0.25 0.375 0.5 Miles





Legend

- Sunflower_St
- <all other values>

CITY
COLUMBIA

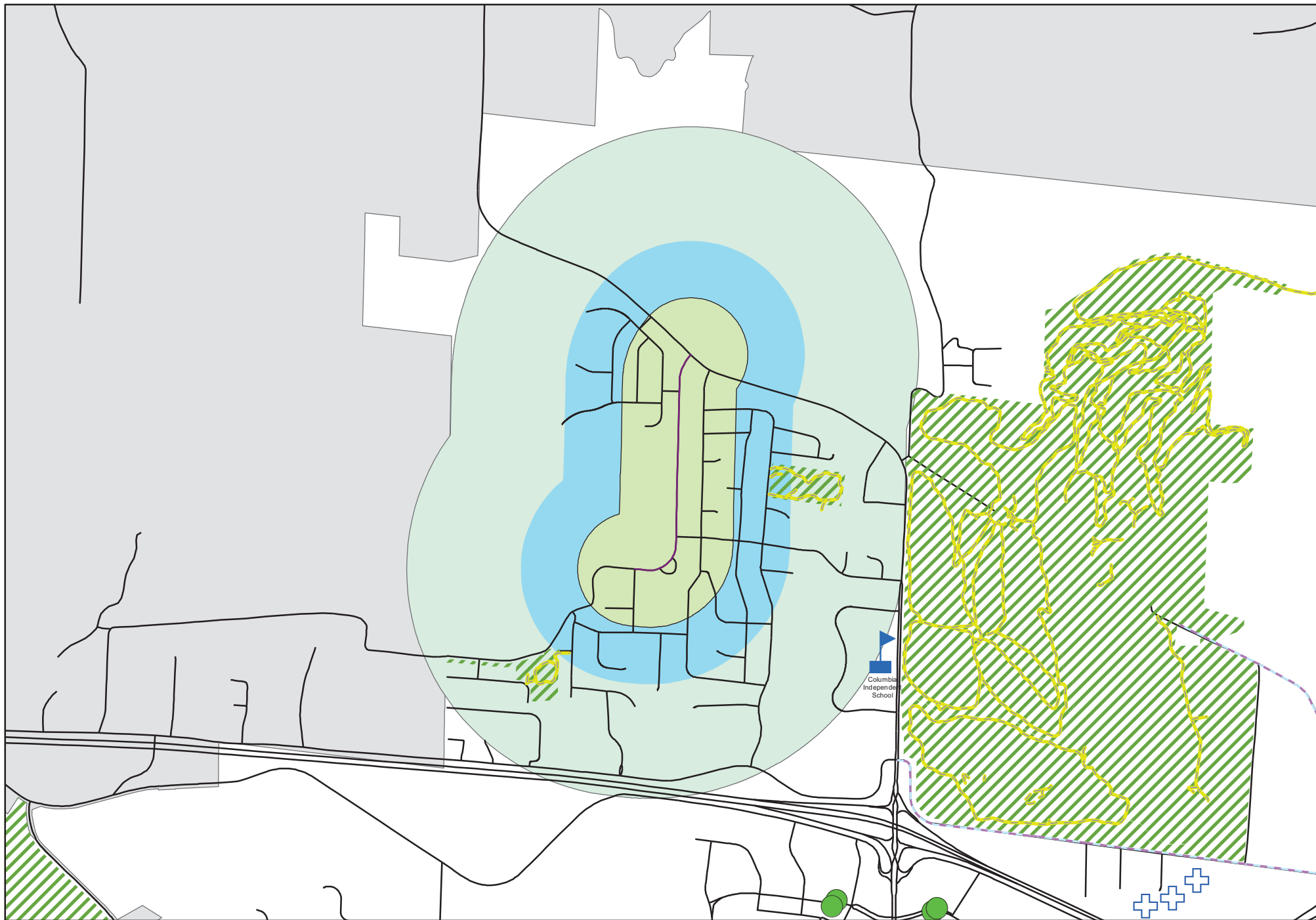
- Bus Stops
- Bike Facility
- Trail

- 🏫 School
- 🏥 Hospital

- ⊕ Nursing/Retirement Home
- 🌳 Park

Sunflower_St

0 0.0625 0.125 0.25 0.375 0.5 0.625 Miles





Legend

— Sunset_Dr_
● <all other values>

CITY

COLUMBIA

Bus Stops
 Bike Facility
 Trail

School
 Hospital

Nursing/Retirement Home
 Park

Sunset_Dr_

0 0.0625 0.125 0.25 0.375 0.5 Miles





Legend

Sussex_Dr_

<all other values>

CITY



COLUMBIA



Bus Stops

Bike Facility

Trail



School



Hospital

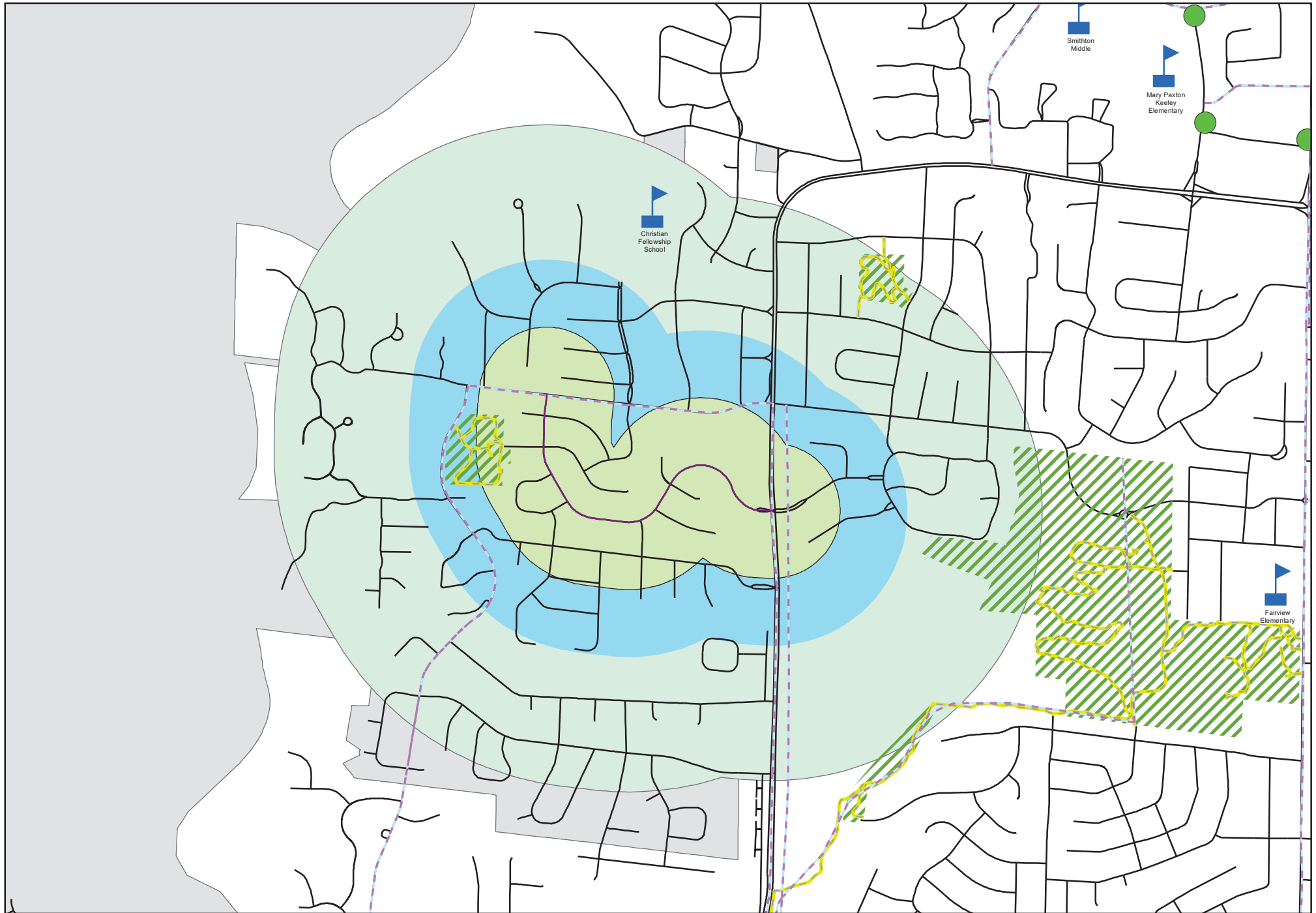


Nursing/Retirement Home

Park

Sussex_Dr_

0 0.0625 0.125 0.25 0.375 0.5 Miles






Legend

— Thornbrook_Ridge CITY

● <all other values>


 COLUMBIA

 Bus Stops

 Bike Facility

 Trail

 School

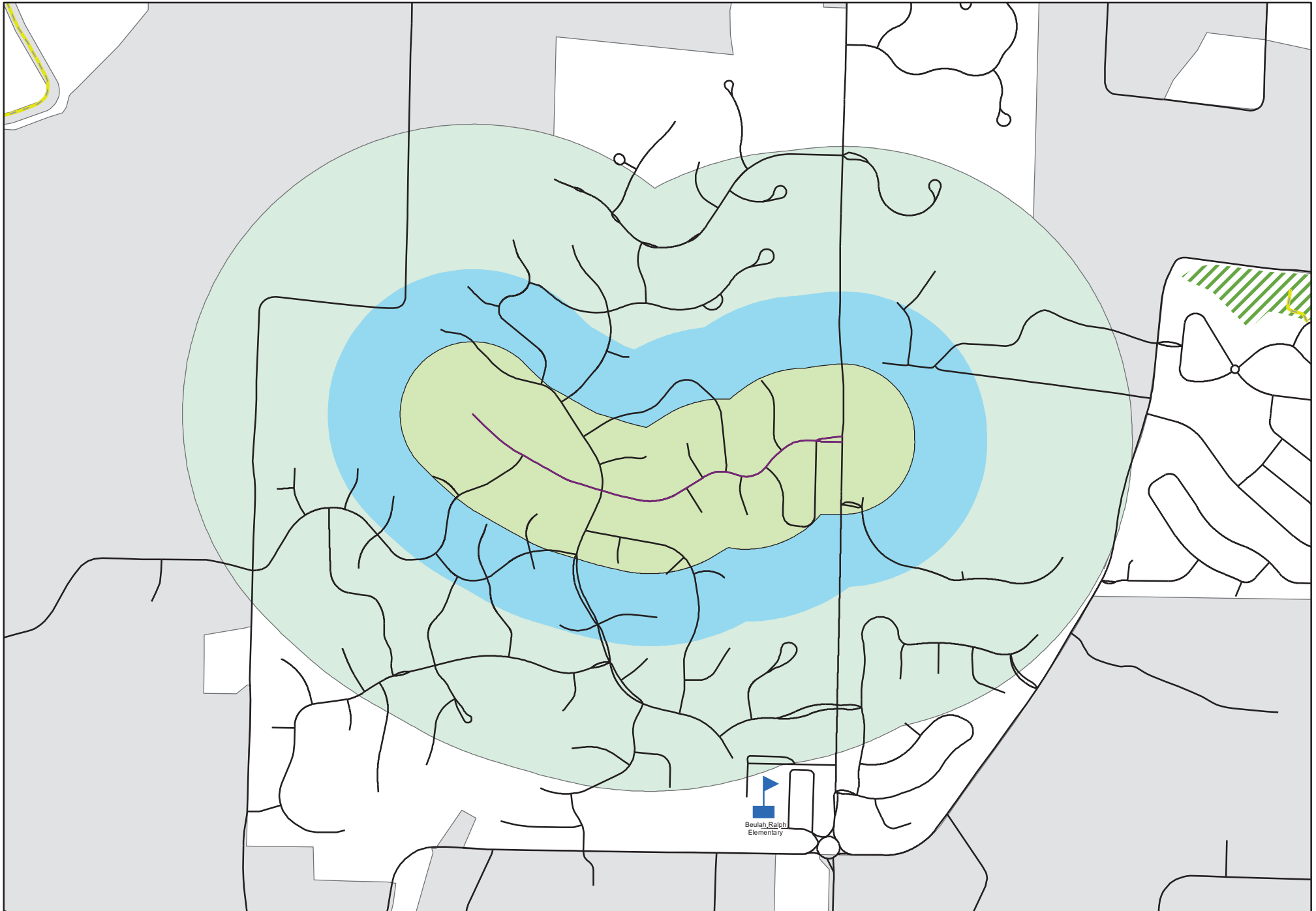
 Hospital

 Nursing/Retirement Home

 Park

Thornbrook_Ridge

0 0.0625 0.125 0.25 0.375 0.5 Miles





Legend

— Timber_Creek_Dr CITY

● <all other values>



COLUMBIA



Bus Stops

— Bike Facility

— Trail



School



Hospital



Nursing/Retirement Home

— Park

Timber_Creek_Dr

0 0.0625 0.125 0.25 0.375 0.5 Miles





Legend

— Timberhill_Rd

● <all other values>

CITY



COLUMBIA



Bus Stops

- - - Bike Facility

— Trail



School



Hospital

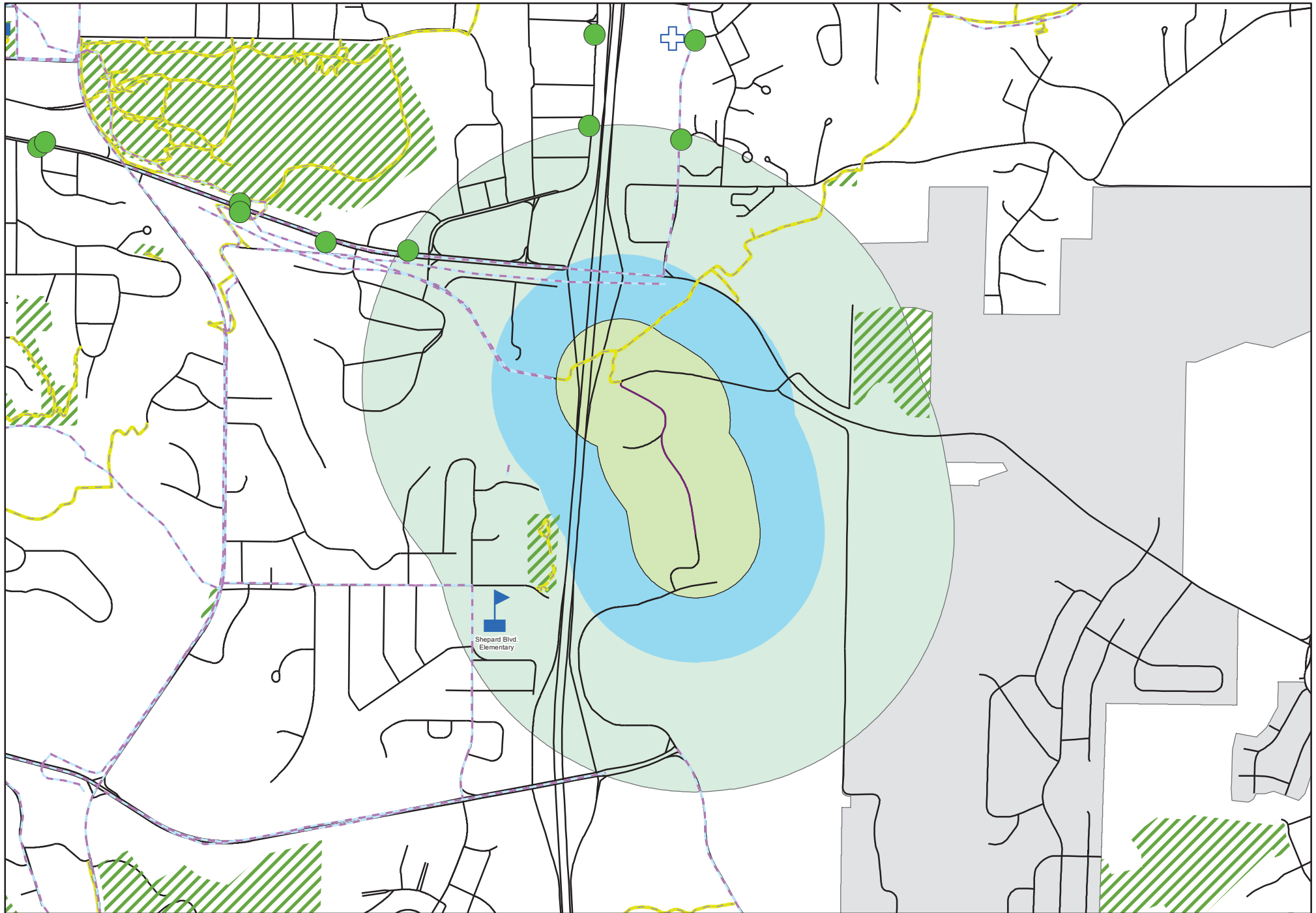


Nursing/Retirement Home

/// Park

Timberhill_Rd

0 0.0625 0.125 0.25 0.375 0.5 Miles





Legend

— Timberhill_ST

● <all other values>

CITY



COLUMBIA

● Bus Stops

- - - Bike Facility

— Trail



School



Hospital

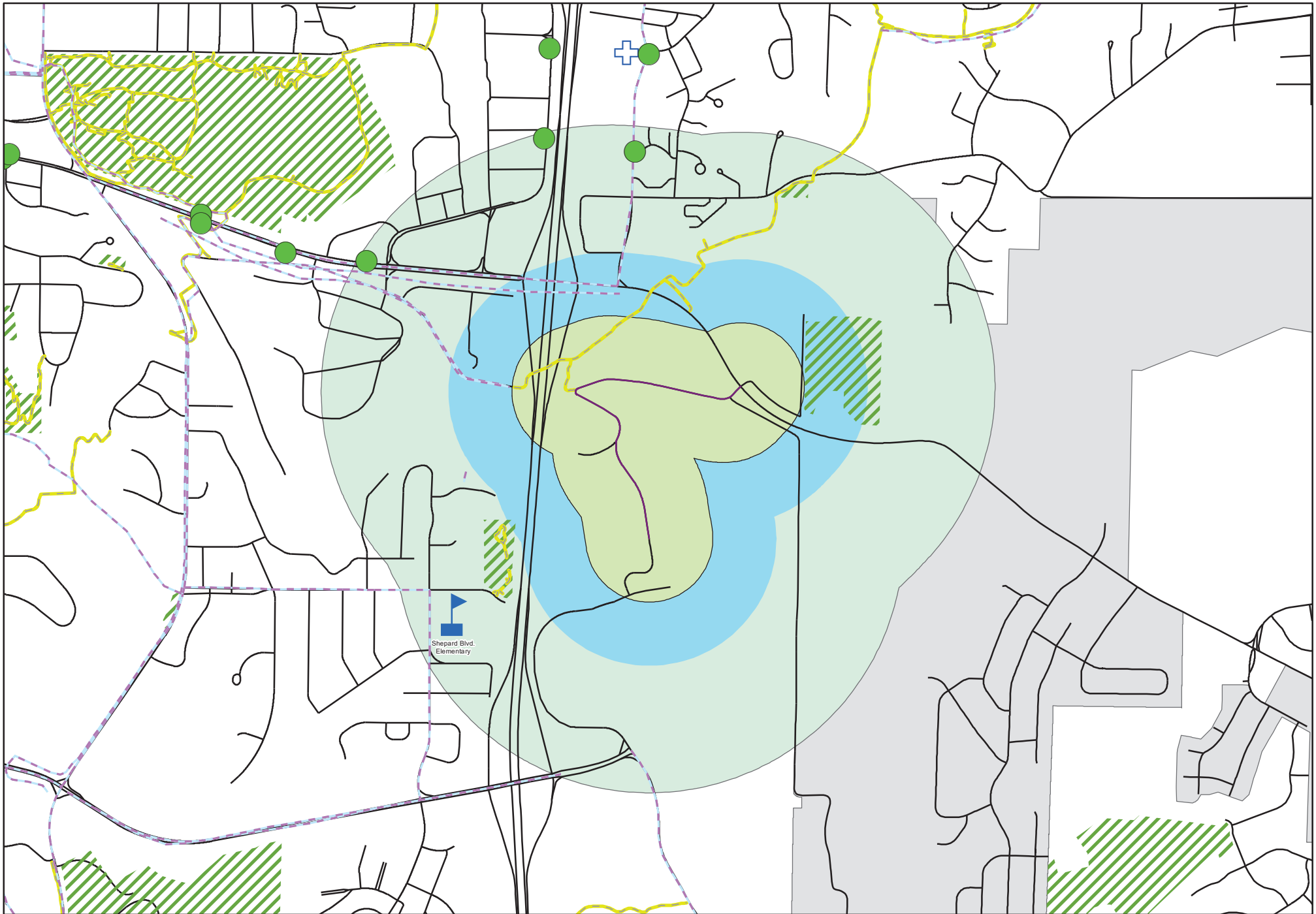


Nursing/Retirement Home

/// Park

Timberhill_ST

0 0.0625 0.125 0.25 0.375 0.5 Miles





Legend

— Walnut_St
● <all other values>

CITY
COLUMBIA

● Bus Stops
- - - Bike Facility
— Trail

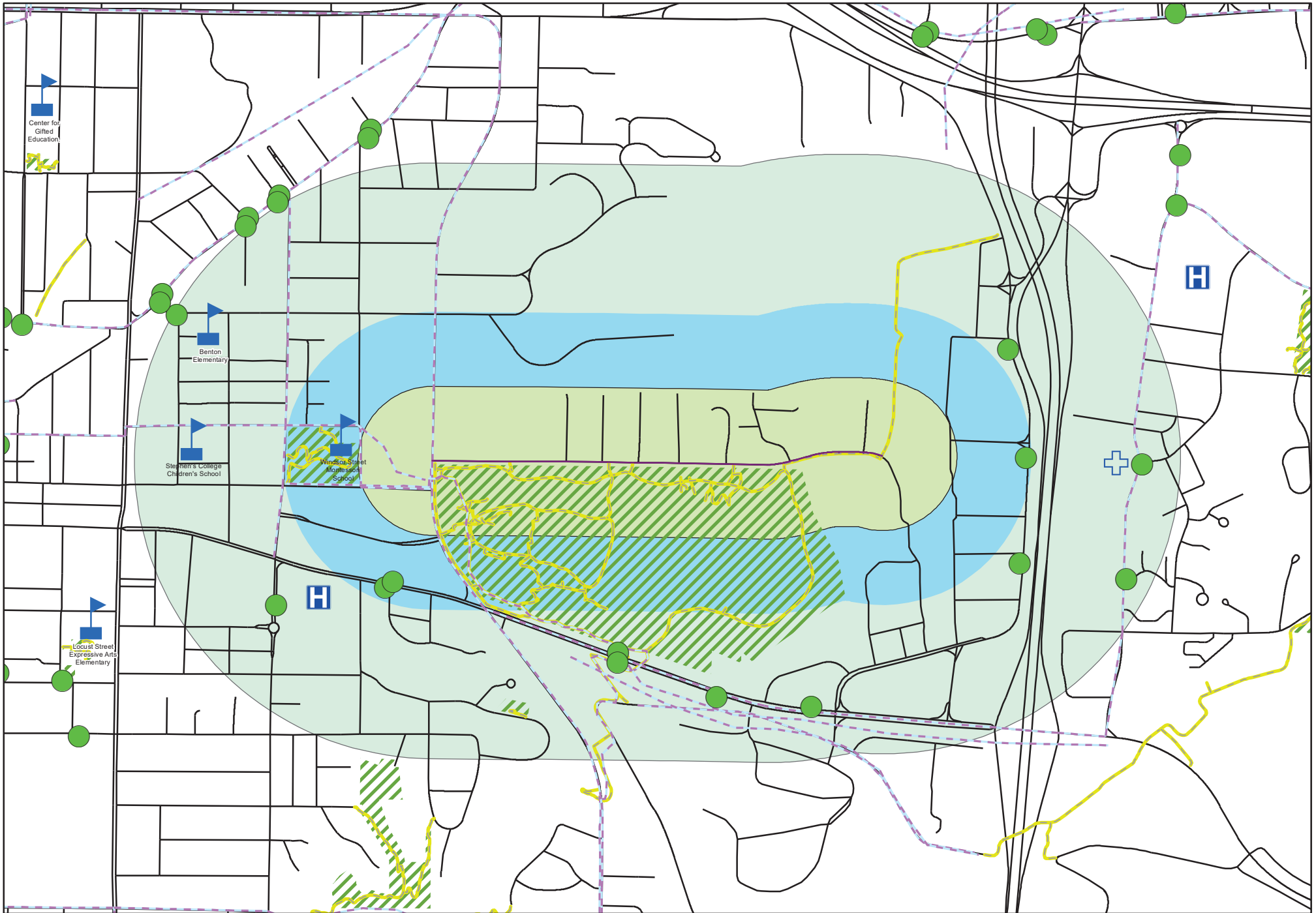
🏠 School
🏥 Hospital

⊕ Nursing/Retirement Home
🌳 Park
🌿 Walnut_St_660

Walnut_St_QuarterMile

Walnut_St

0 0.0625 0.125 0.25 0.375 0.5 Miles





Legend

War_Admiral_Dr
<all other values>

CITY



COLUMBIA



Bus Stops

Bike Facility

Trail



School



Hospital

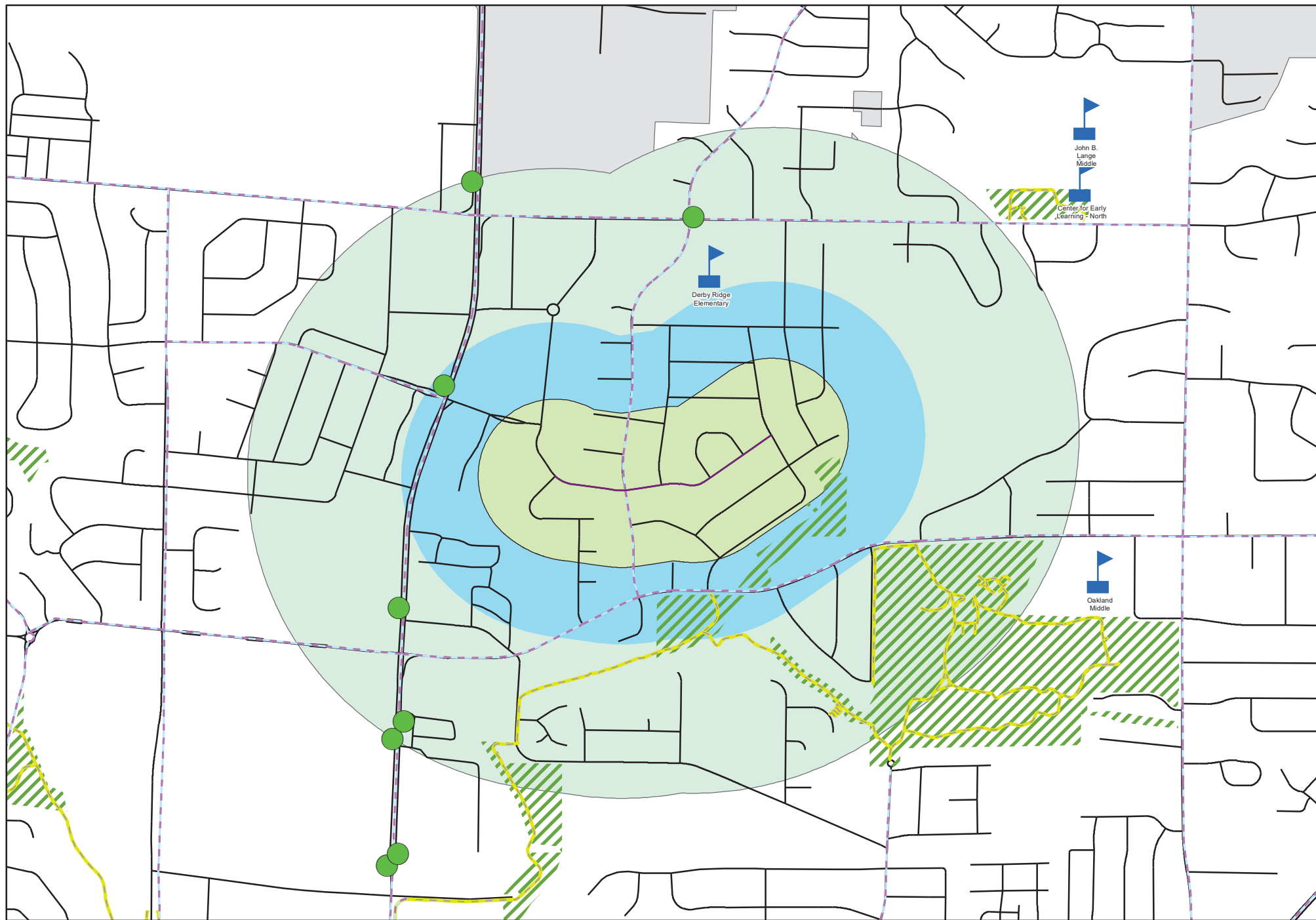


Nursing/Retirement Home

Park

War_Admiral_Dr

0 0.0625 0.125 0.25 0.375 0.5 Miles





Legend

- Warwick_ST
- <all other values>

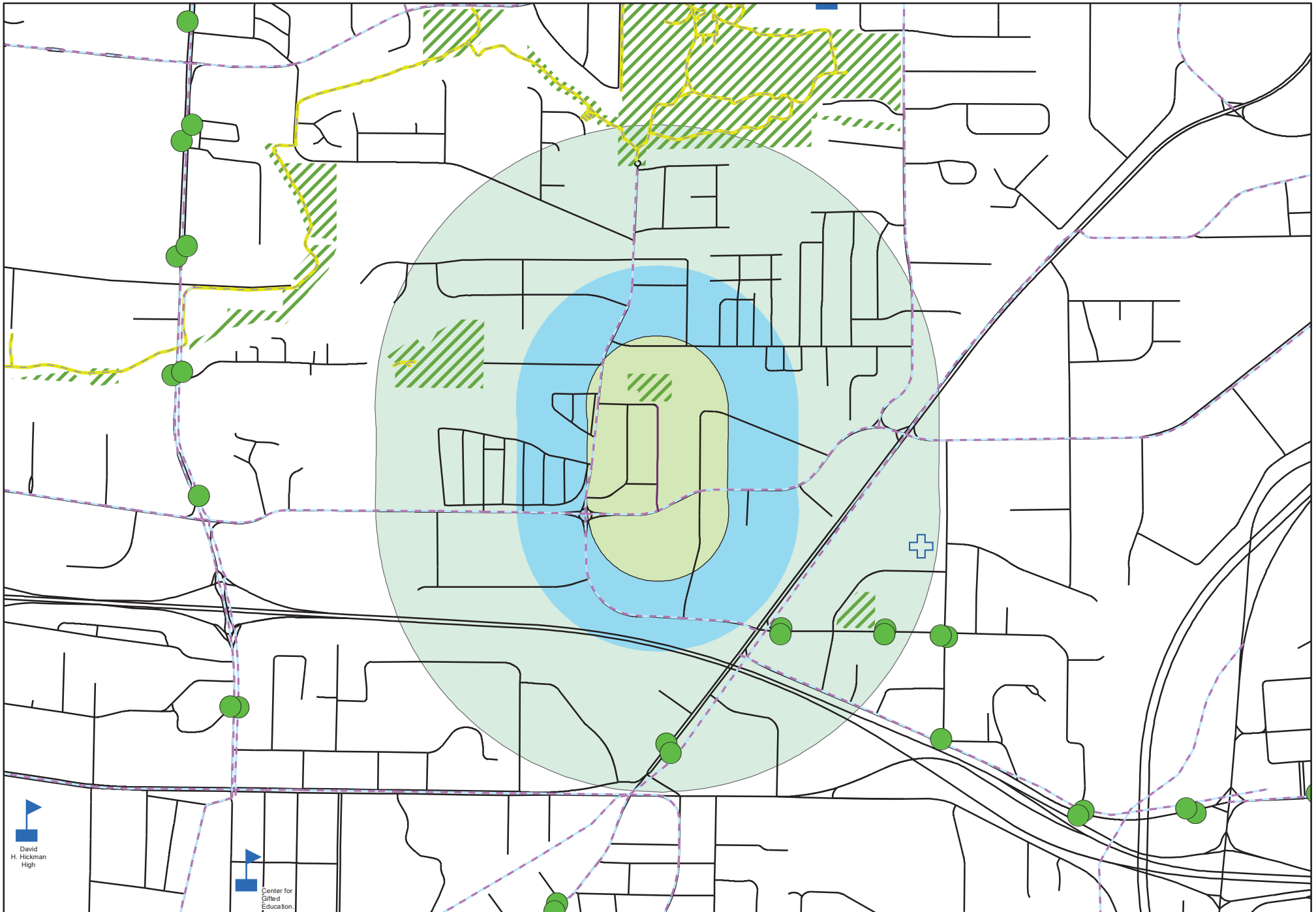
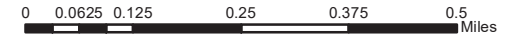
- CITY**
- COLUMBIA

- Bus Stops
- Bike Facility
- Trail

- School
- Hospital

- Nursing/Retirement Home
- Park

Warwick_ST





Legend

— West_Parkway_Dr CITY

● <all other values>

COLUMBIA

● Bus Stops

— Bike Facility

— Trail

School

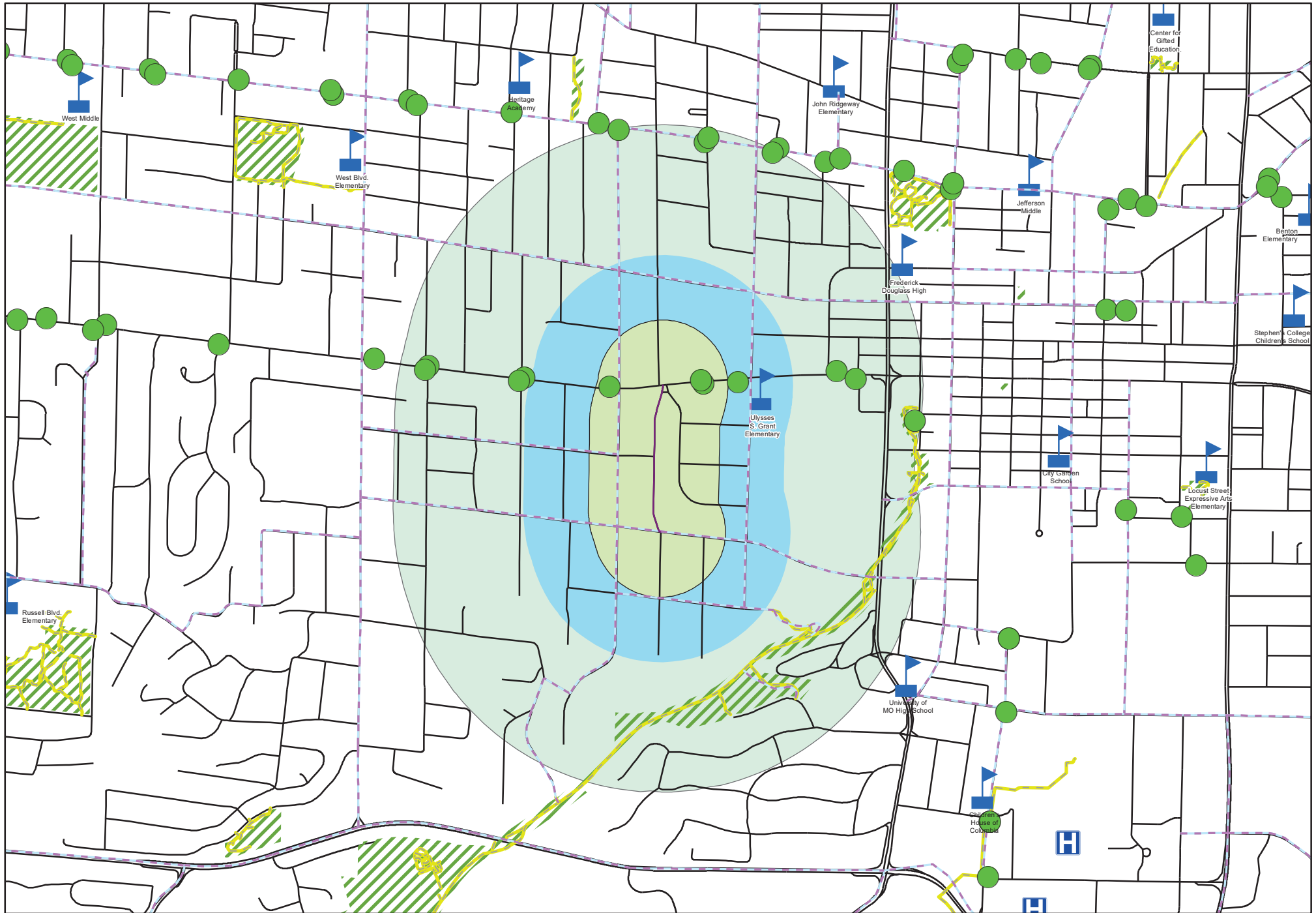
Hospital

+ Nursing/Retirement Home

/// Park

West_Parkway_Dr

0 0.0625 0.125 0.25 0.375 0.5 Miles





Legend

- westridge_RD
- <all other values>

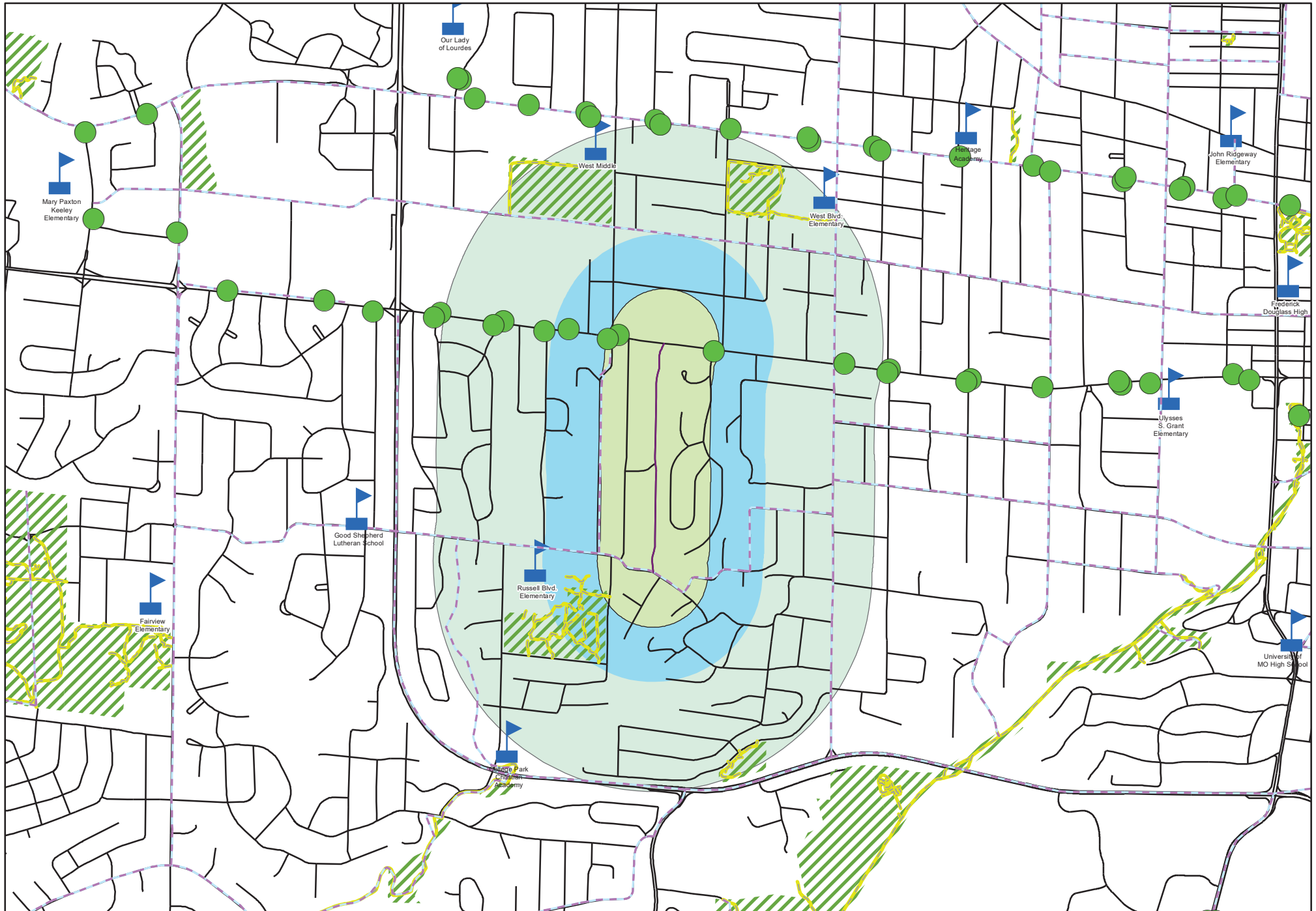

- CITY**
- COLUMBIA**

- Bus Stops
- Bike Facility
- Trail

- 🏫 School
- 🏥 Hospital

- ⛑ Nursing/Retirement Home
- 🌳 Park

westridge_RD





Legend

- Westwind_Drive
- <all other values>

CITY



COLUMBIA



Bus Stops



Bike Facility



Trail



School



Hospital




Nursing/Retirement Home



Park

Westwind_Drive





Legend

- Whitefish_Dr
- <all other values>

- CITY**
- COLUMBIA

- Bus Stops
- Bike Facility
- Trail

- School
- Hospital

- Nursing/Retirement Home
- Park

Whitefish_Dr

