

## Case # 67-2024 - 2000 Allen Lane Preliminary Plat



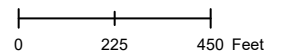
City Zoning
  Parcels



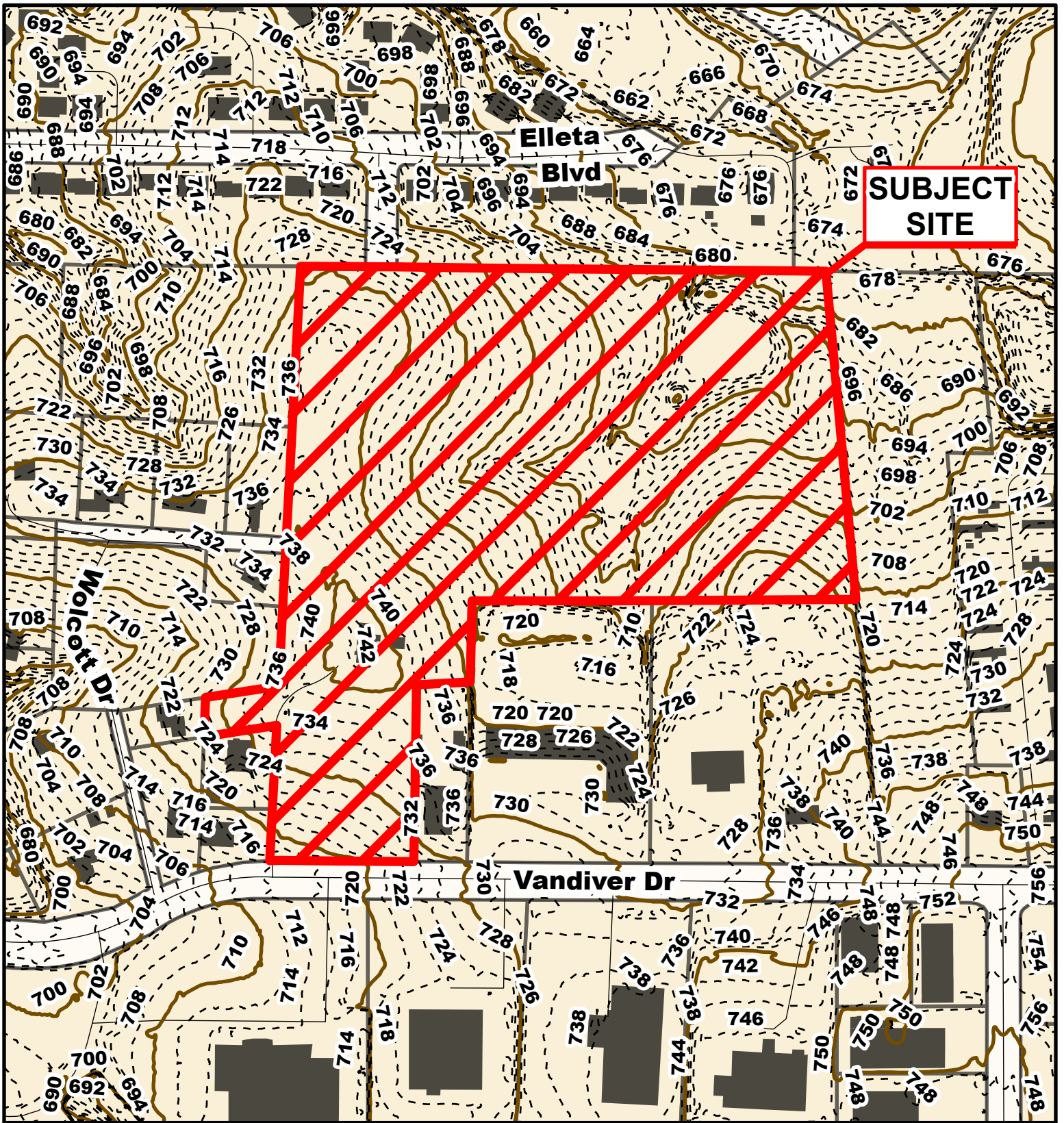
Parcel Data Source: Boone County Assessor

Created by The City of Columbia - Community Development Department

2022 Imagery: NearMap



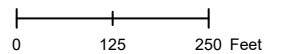
Source: Nearmap, <https://www.nearmap.com/us/en>

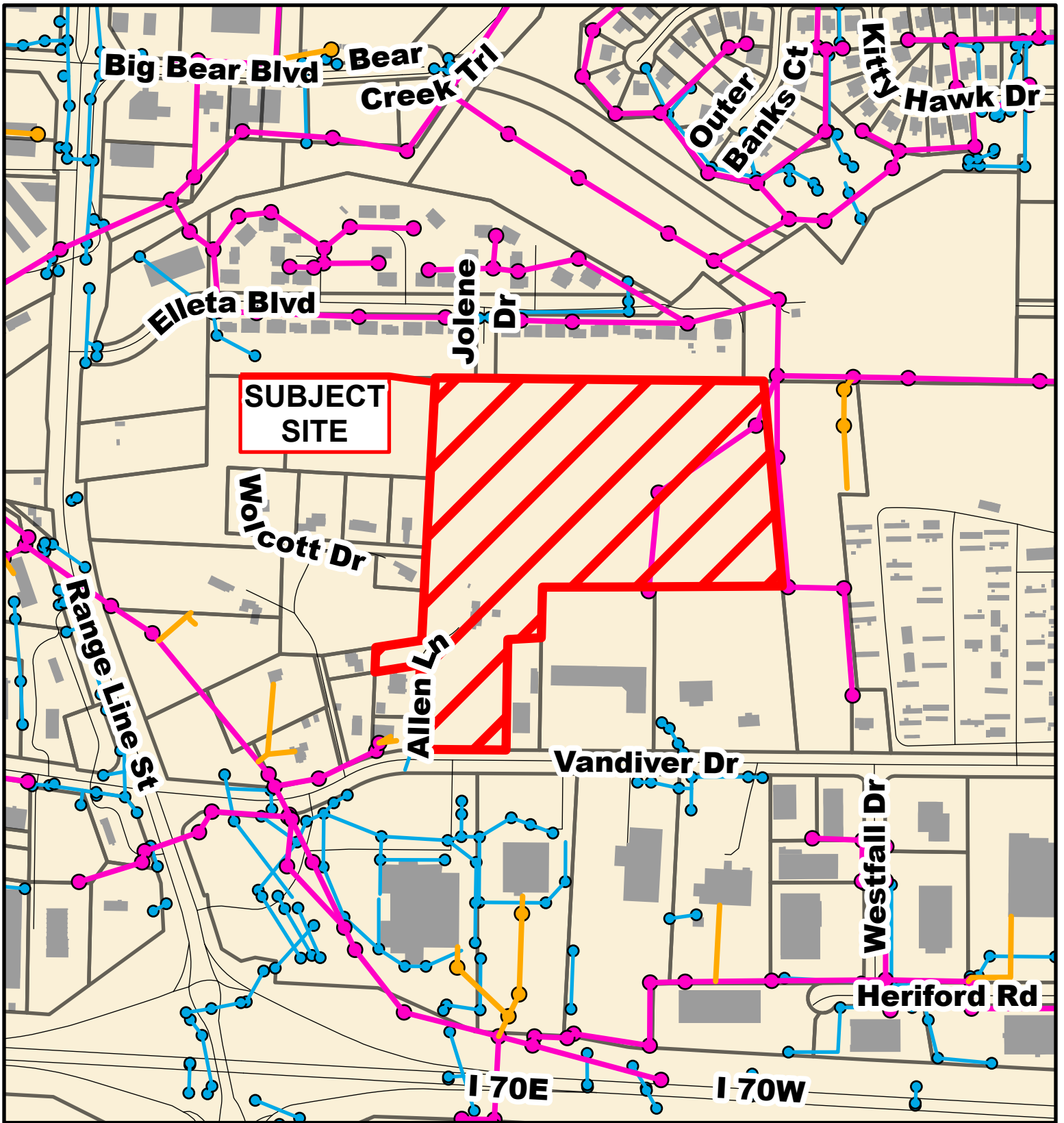


## Case # 67-2024 - 2000 Allen Lane Preliminary Plat



- 10 Foot Contour Lines
- ▭ Parcels
- - - 2 Foot Contour Lines





**Case # 67-2024 - 2000 Allen Lane**  
**Preliminary Plat**



- City Sanitary Line
- City Storm Lines
- Private Sanitary Line
- Parcels

