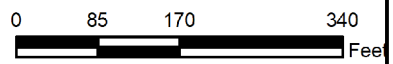




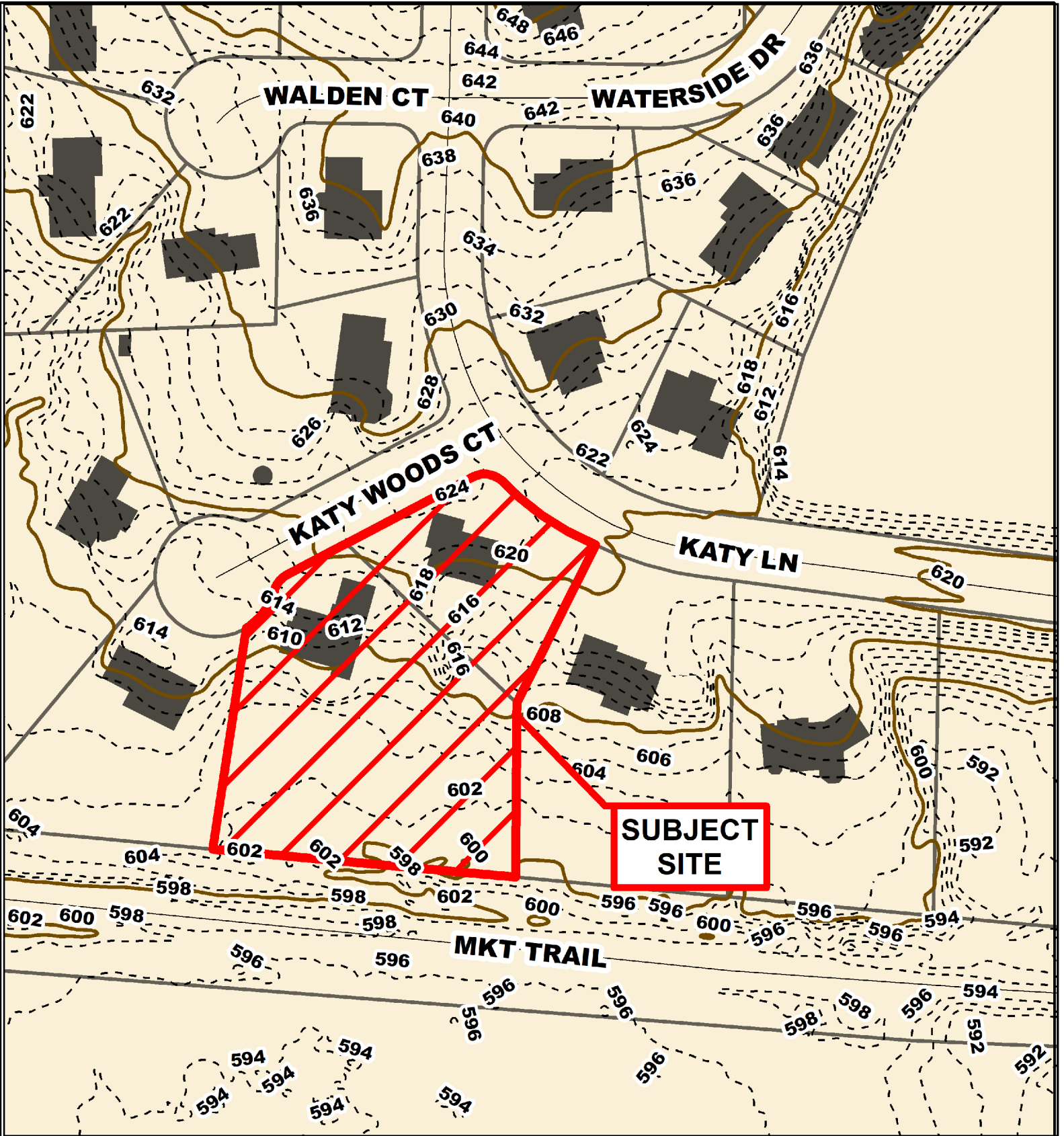
Source: Nearmap. <https://www.nearmap.com/us/en>

Case # 284-2022 -1900 Katy Woods Ct Final Plat

- City Zoning
- Parcels

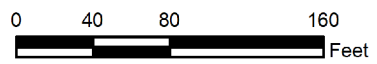


1 inch = 200 feet



Case # 284-2022 -1900 Katy Woods Ct Final Plat

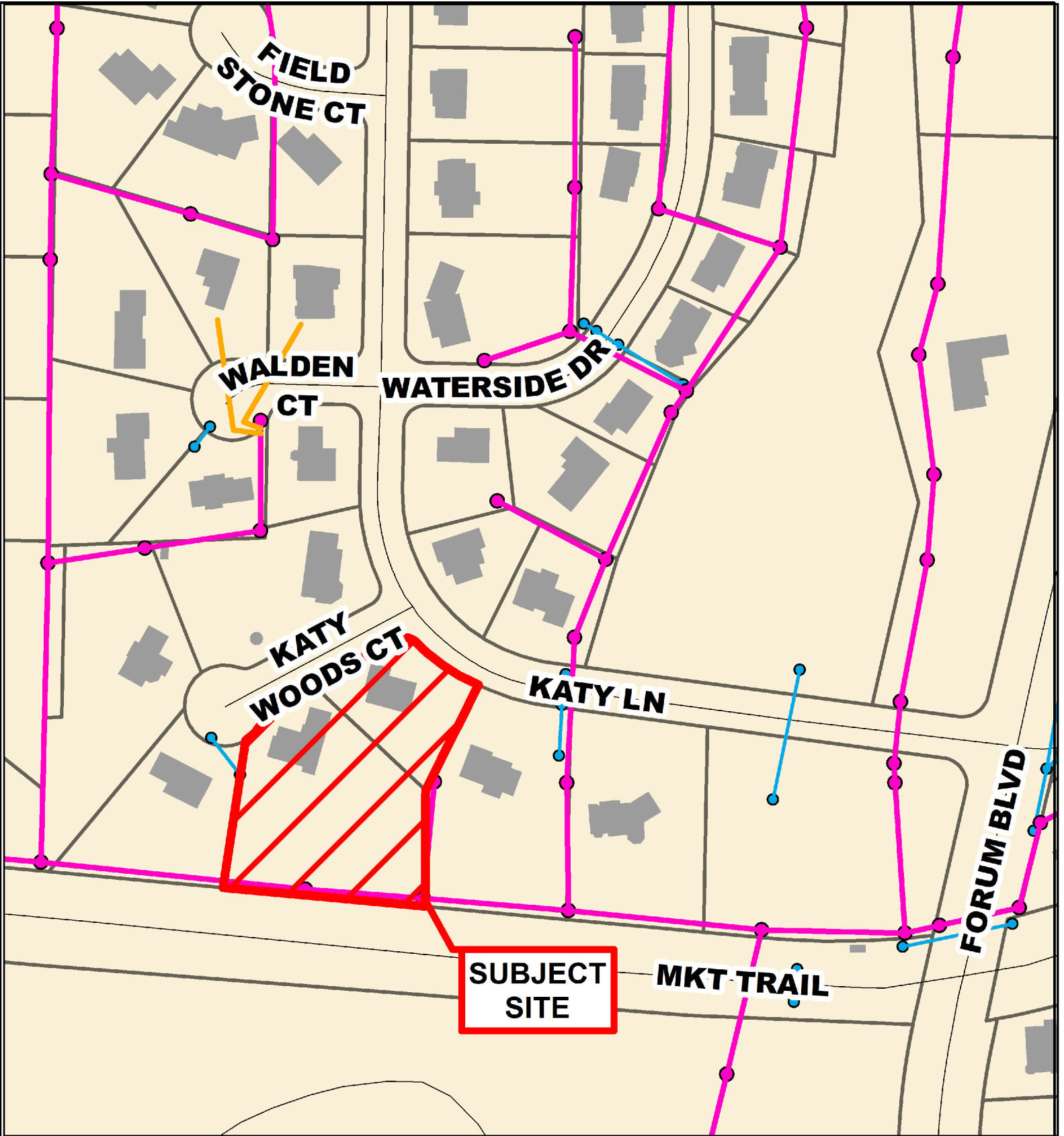
- 10 Foot Contour Lines
- 2 Foot Contour Lines
- Parcels



1 inch = 100 feet

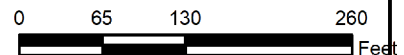
Parcel Data Source: Boone County Assessor

Created by The City of Columbia - Community Development Department



Case # 284-2022 -1900 Katy Woods Ct Final Plat

- City Sanitary Line
- City Storm Lines
- Private Sanitary Line
- Parcels



1 inch = 150 feet