


## Case # 67-2024 - 2000 Allen Lane Preliminary Plat



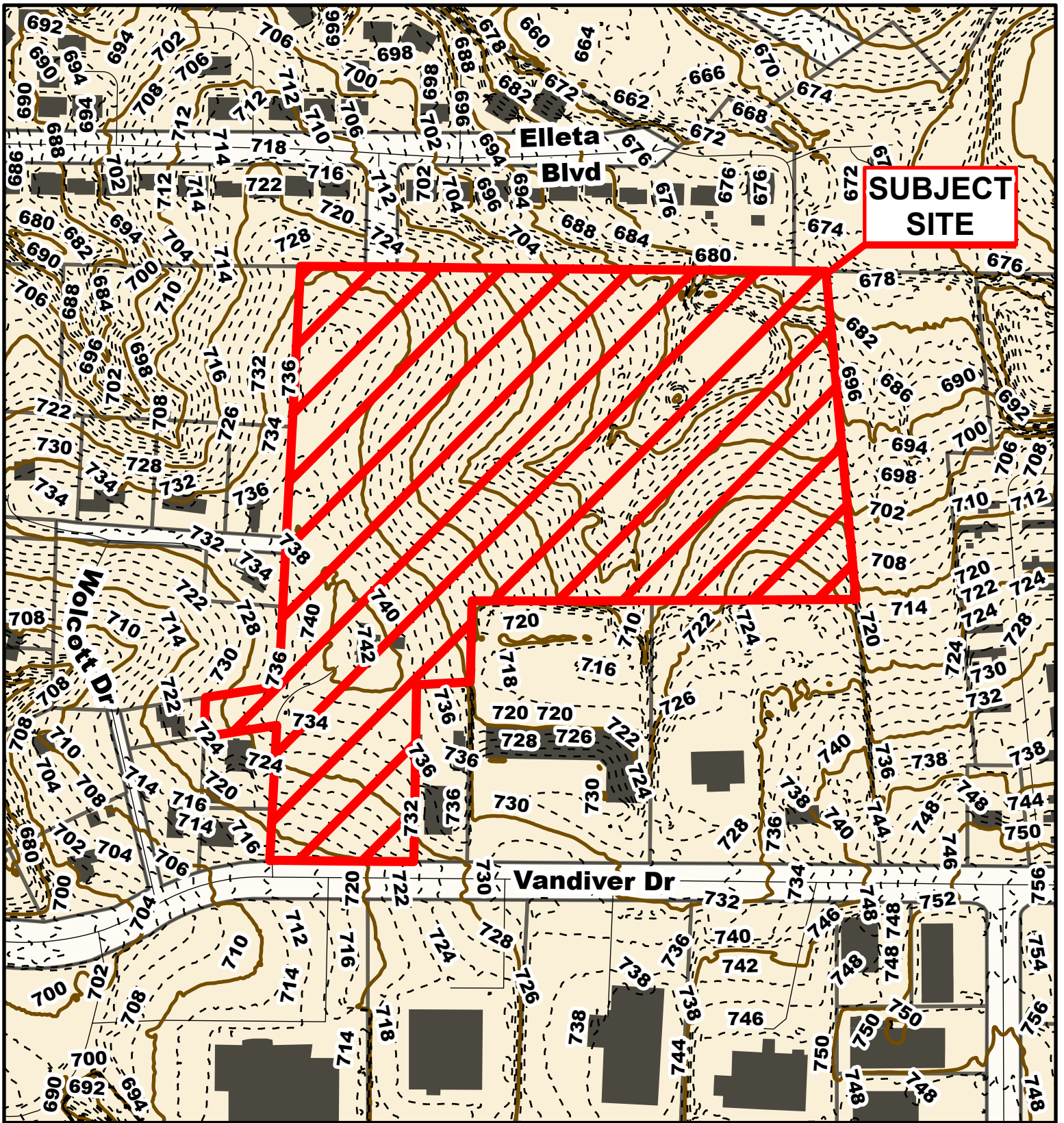
 City Zoning  Parcels

Parcel Data Source: Boone County Assessor

Created by The City of Columbia - Community Development Department

2022 Imagery: NearMap

0 225 450 Feet

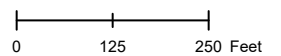


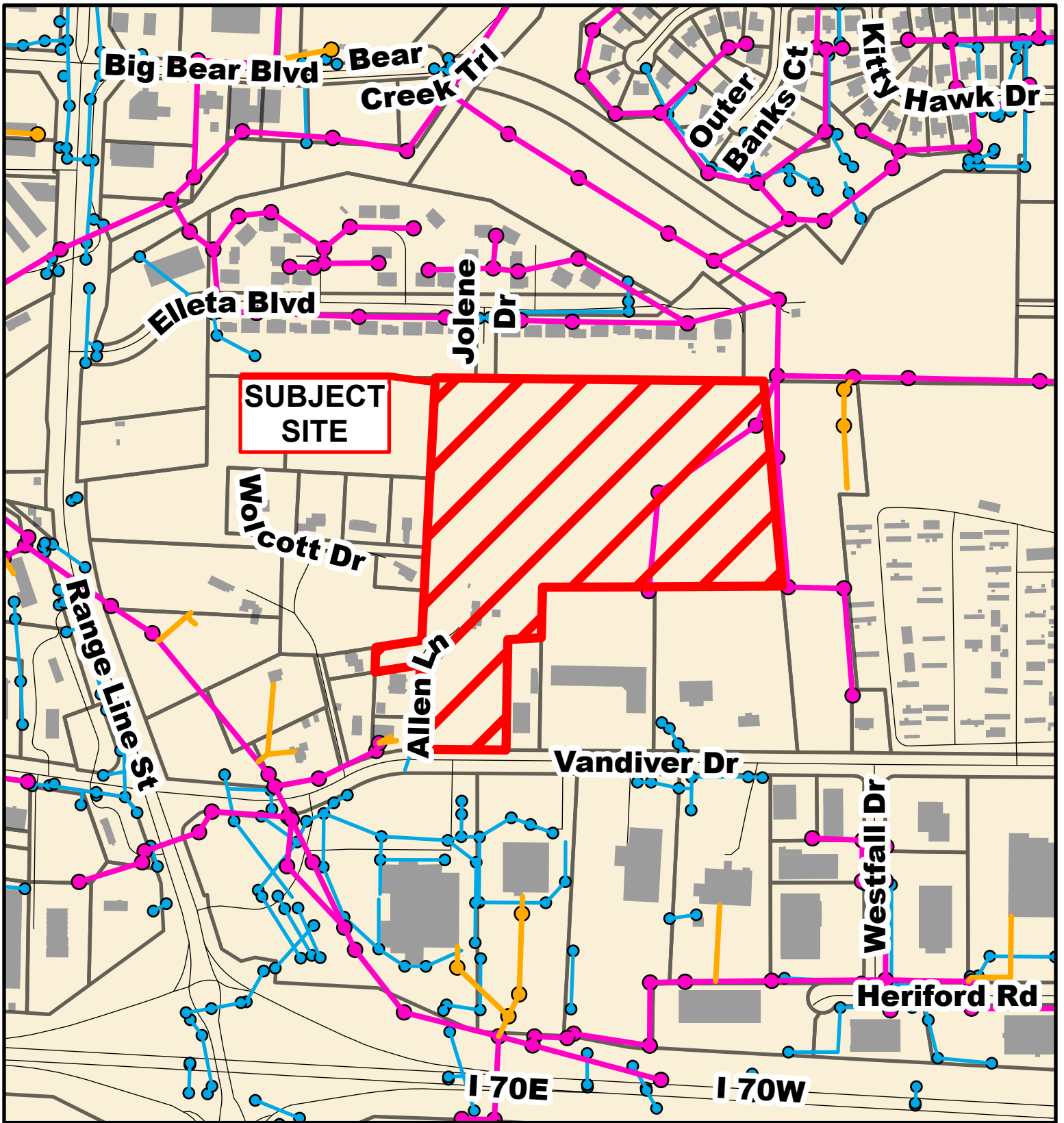
## Case # 67-2024 - 2000 Allen Lane Preliminary Plat



Parcel Data Source: Boone County Assessor  
Created by The City of Columbia - Community Development Department

- 10 Foot Contour Lines
- 2 Foot Contour Lines
- Parcels





**Case # 67-2024 - 2000 Allen Lane**  
**Preliminary Plat**



- City Sanitary Line
- City Storm Lines
- Private Sanitary Line
- Parcels

